












**DEVELOPMENT  
PERMIT AREAS**

- LEGEND:
-  HILLSIDE DEVELOPMENT PERMIT AREA (DPA-1)
  -  MARINE COMMERCIAL DEVELOPMENT PERMIT AREA (DPA-2)
  -  INTENSIVE RESIDENTIAL DEVELOPMENT PERMIT AREA (DPA-3)
  -  DOWNTOWN REVITALIZATION DEVELOPMENT PERMIT AREA (DPA-4)
  -  MOUNT WOODSIDE DEVELOPMENT PERMIT AREA (DPA-5)
  -  INDUSTRIAL DEVELOPMENT PERMIT AREA (DPA-6)
  -  Municipal Boundary
  -  Lot Lines
  -  Water Features
  -  Provincial Highway
  -  Creeks

OFFICIAL COMMUNITY PLAN  
AMENDMENTS:

7170 CHEM AVENUE  
P.O. BOX 70  
AGASSIZ, BC CANADA V0M 1A0  
PHONE: (604) 796-2235  
FAX: (604) 796-9854  
WEBSITE: www.district.kent.bc.ca

DATE: APR/30/2014      SCALE: AS SHOWN

DRAWN BY: M.B.      CHECKED BY:

DRAWING NUMBER:  
**Schedule C**

