















**DISTRICT OF KENT
OFFICIAL COMMUNITY PLAN**

**ROAD NETWORK,
OFF-ROAD TRAILS AND
UTILITY CORRIDORS**

LEGEND:

-  Future Pedestrian Railway Overpass
-  Collector Road
-  Future Collector Road
-  Provincial Highway
-  Future Provincial Highway (Long Term)
-  Existing Trail
-  Future Trail
-  Utility Corridor
-  First Nation Reserve
-  Municipal Boundary
-  Lot Lines
-  Water Features
-  Creeks

**OFFICIAL COMMUNITY PLAN
AMENDMENTS:**

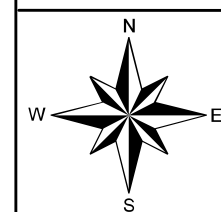
 7170 CHEM AVENUE
P.O. BOX 70
AGASSIZ, BC CANADA V0M 1A0
PHONE: (604) 796-2235
FAX: (604) 796-9854
WEBSITE: www.district.kent.bc.ca

DATE:
APR/30/2014

SCALE:
AS SHOWN

DRAWN BY:
M.B.

CHECKED BY:



DRAWING NUMBER:

Map 9

