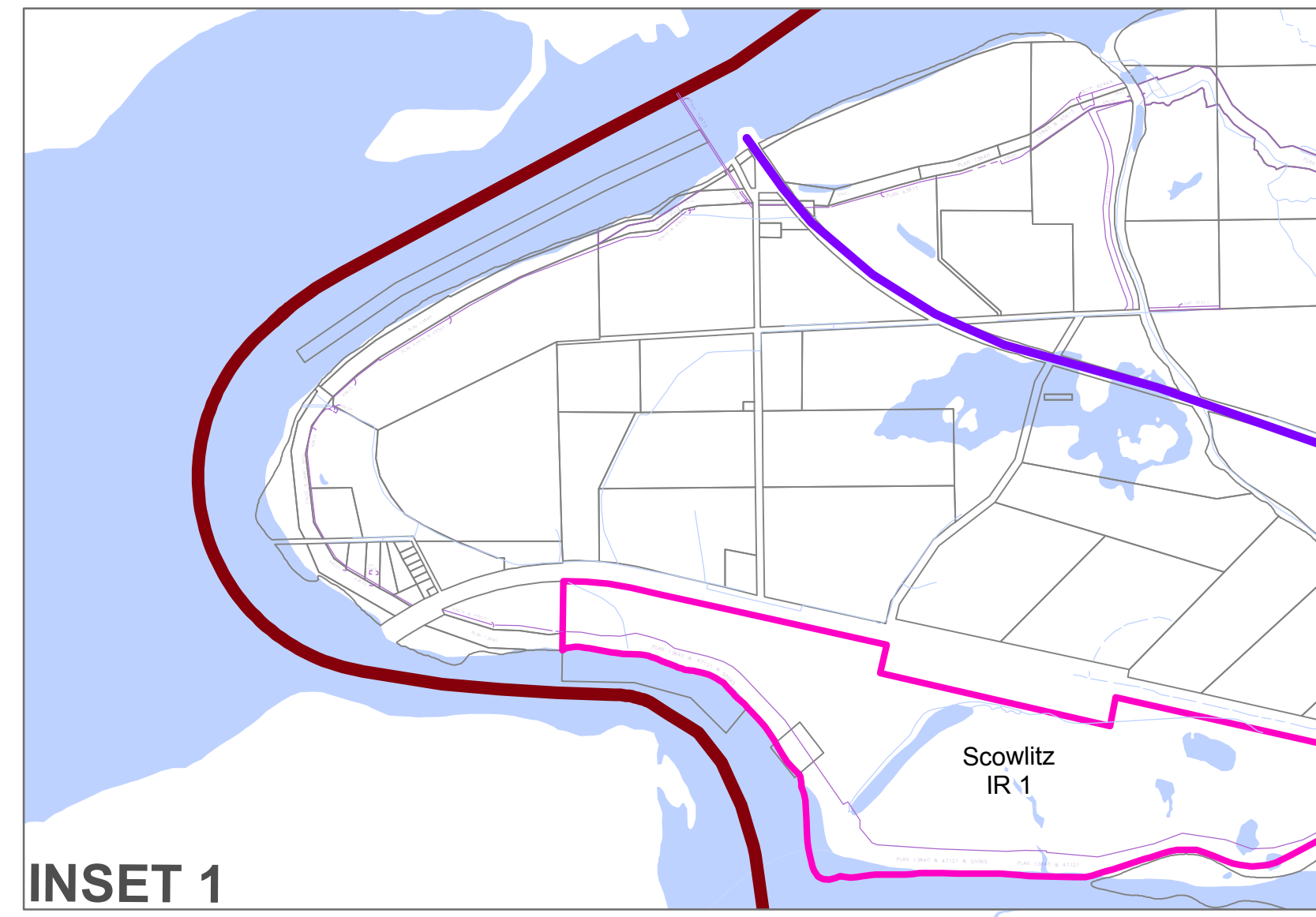


**ROAD NETWORK AND  
UTILITY CORRIDORS**

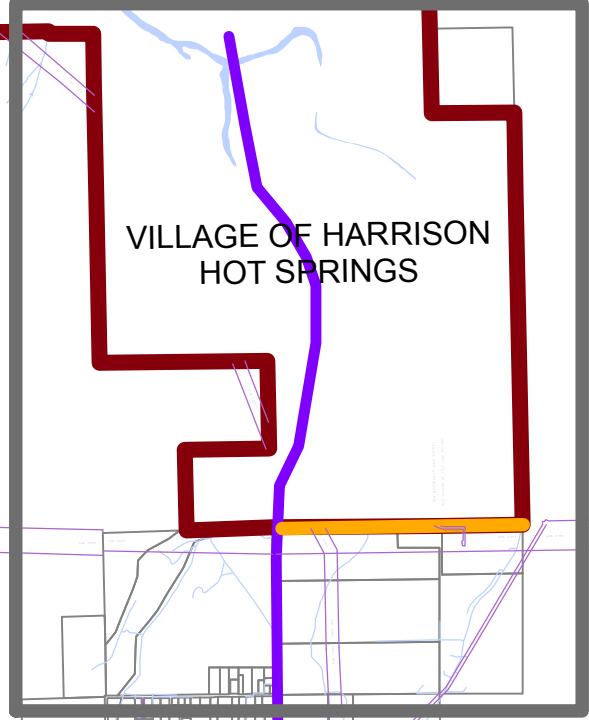
LEGEND:

-  Collector Road
-  Future Collector Road
-  Provincial Highway
-  Utility Corridor
-  Municipal Boundary
-  First Nation Reserve
-  Lot Lines
-  Water Features
-  Creeks

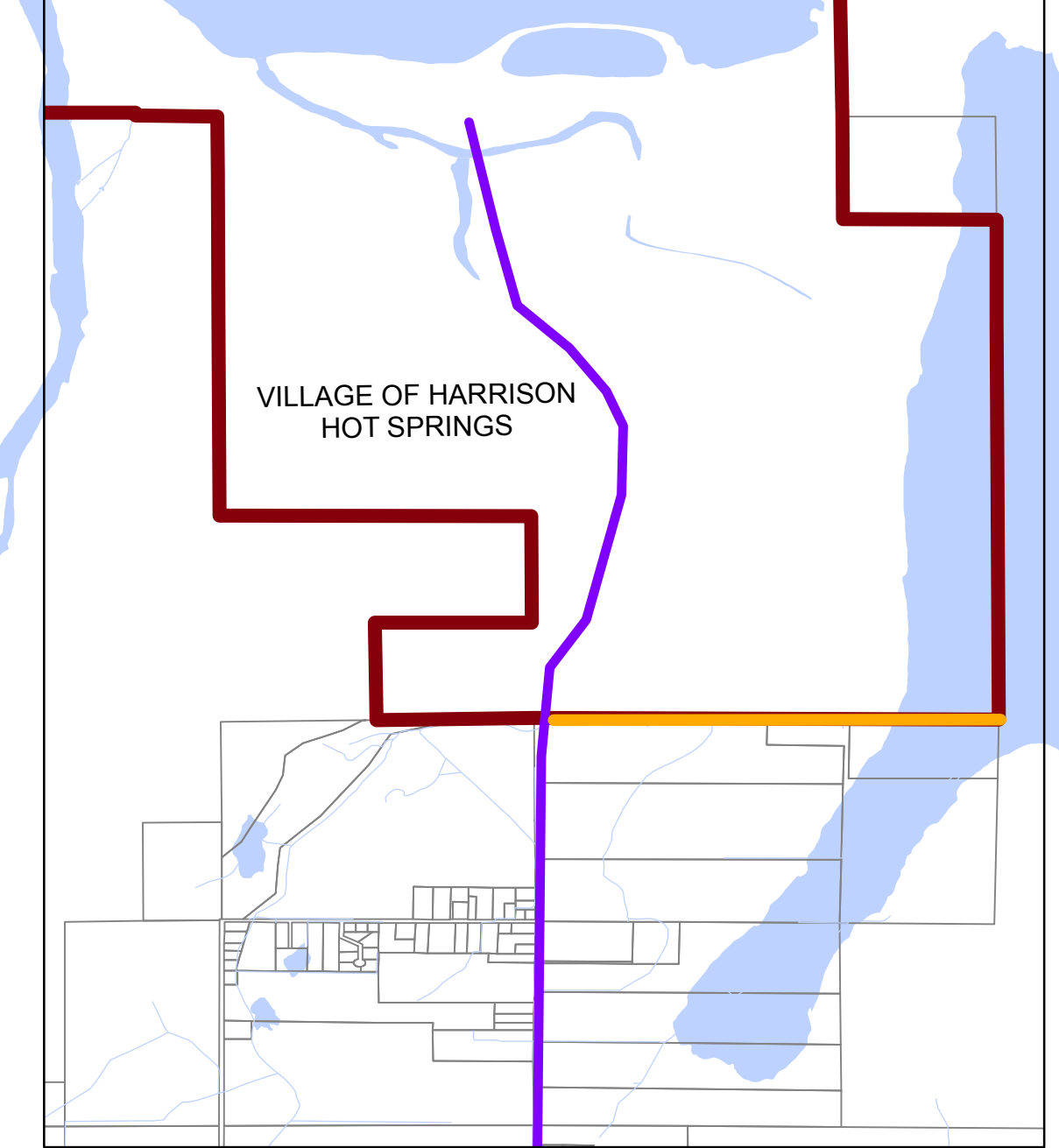
INSET 1



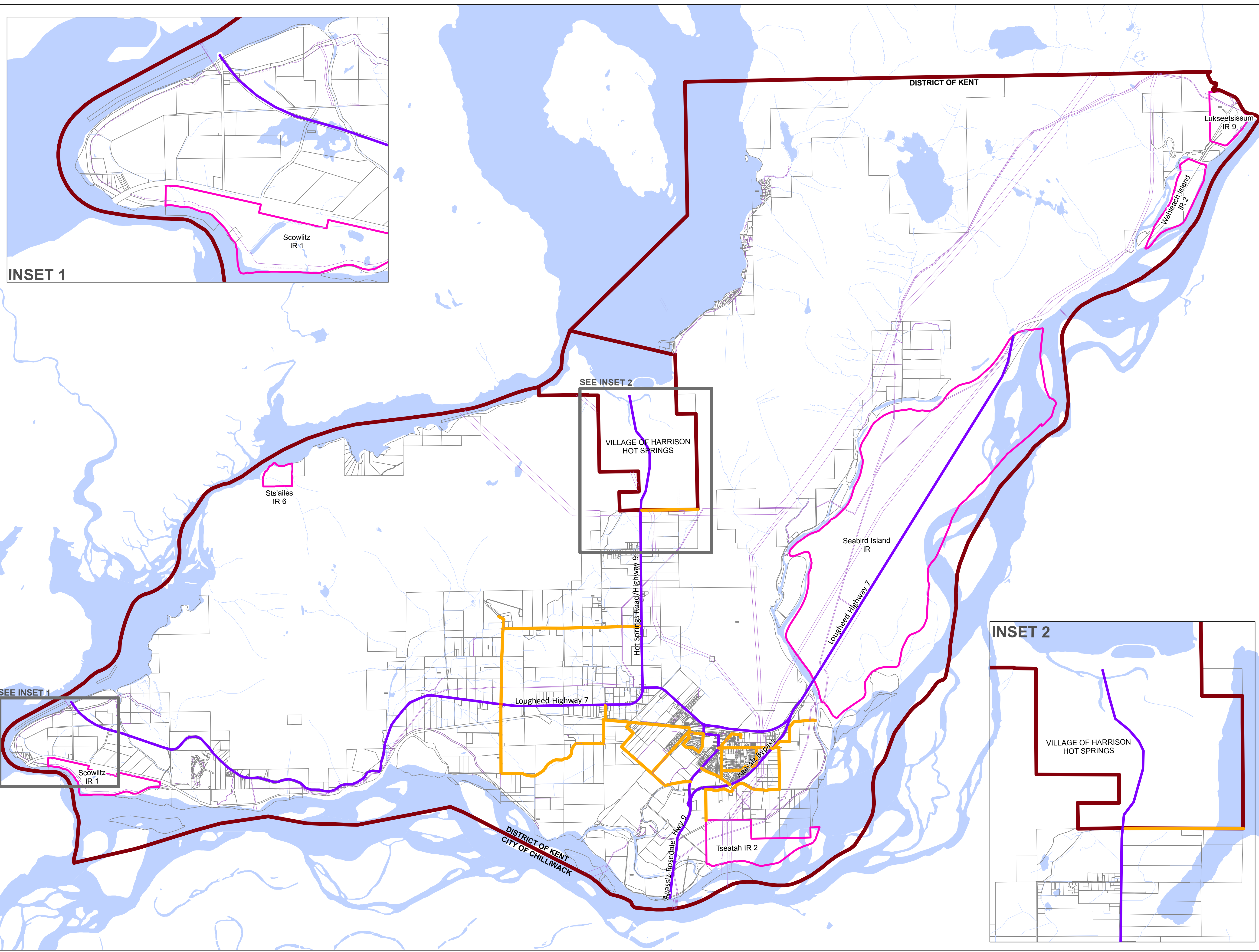
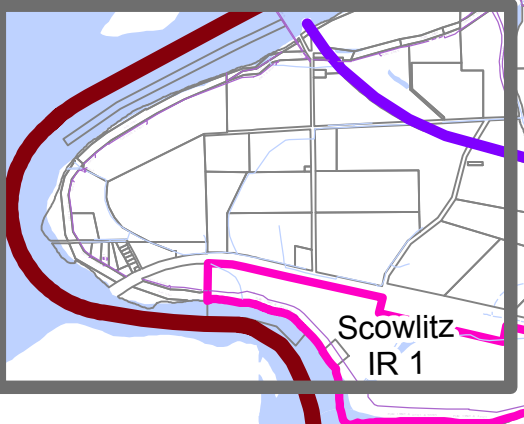
SEE INSET 2




INSET 2



SEE INSET 1



OFFICIAL COMMUNITY PLAN  
AMENDMENTS:

 7170 CHEM AVENUE  
P.O. BOX 70  
AGASSIZ, BC CANADA V0M 1A0  
PHONE: (604) 796-2235  
FAX: (604) 796-9854  
WEBSITE: www.district.kent.bc.ca

DATE: APR/30/2014 SCALE: AS SHOWN

DRAWN BY: M.B. CHECKED BY:

DRAWING NUMBER:

 Map 8