























Land Use Plan

LEGEND:

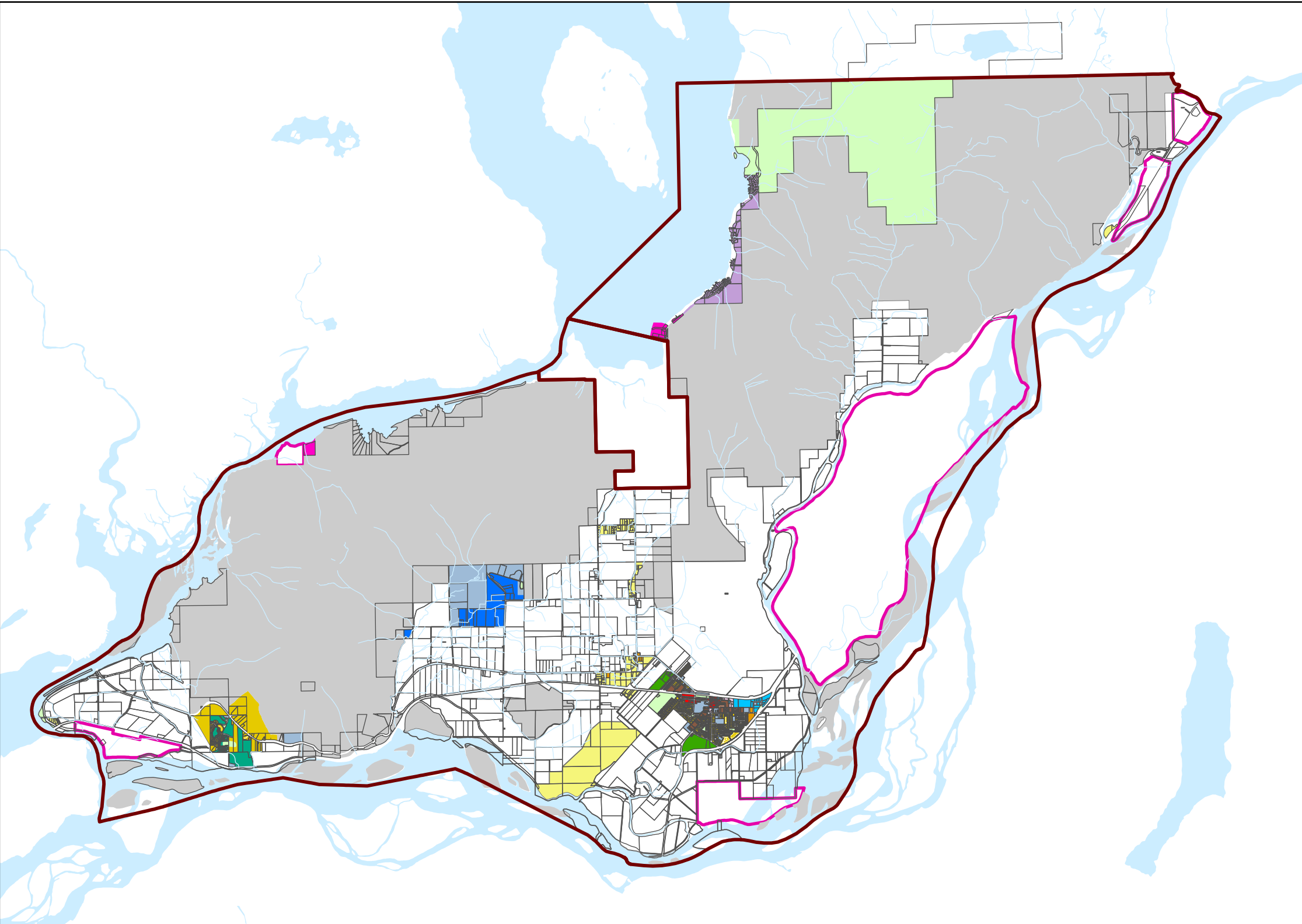
-  Agriculture
-  Commercial - Highway
-  Commercial - Marine
-  Commercial - Service
-  Commercial - Town Centre
-  Industrial - Heavy
-  Industrial - Light
-  Institutional
-  Mixed Use
-  Park, Recreation and Open Space
-  Residential - Lake Area
-  Residential - Multi-Family
-  Residential - Reserve
-  Residential - Rural
-  Residential - Single Family
-  Resource Management
-  First Nation Reserve
-  MuniBoundaries selection
-  Lot Lines
-  Stream
-  Water Feature

 7170 CHEM AVENUE
P.O. BOX 70
AGASSIZ, BC CANADA V0M 1A0
PHONE: (604) 796-2235
WEBSITE: www.kentbc.ca

DATE:	June 22, 2023	SCALE:	1:97,000
DRAWN BY:	J.U.	CHECKED BY:	M.L.B.




















DRAWING NUMBER:
Schedule B



Land Use Plan

LEGEND:

-  Agriculture
-  Commercial - Highway
-  Commercial - Service
-  Commercial - Town Centre
-  Industrial - Light
-  Institutional
-  Park, Recreation and Open Space
-  Residential - Multi-Family
-  Residential - Reserve
-  Residential - Rural
-  Residential - Single Family
-  Resource Management
-  First Nation Reserve
-  MuniBoundaries selection
-  Lot Lines
-  Stream

 7170 CHEM AVENUE
P.O. BOX 70
AGASSIZ, BC CANADA V0M 1A0
PHONE: (604) 796-2235
WEBSITE: www.kentbc.ca

DATE: June 22, 2023 SCALE: 1:15,000













DRAWN BY: J.U. CHECKED BY: M.L.B.


DRAWING NUMBER:
Schedule B-1



Land Use Plan

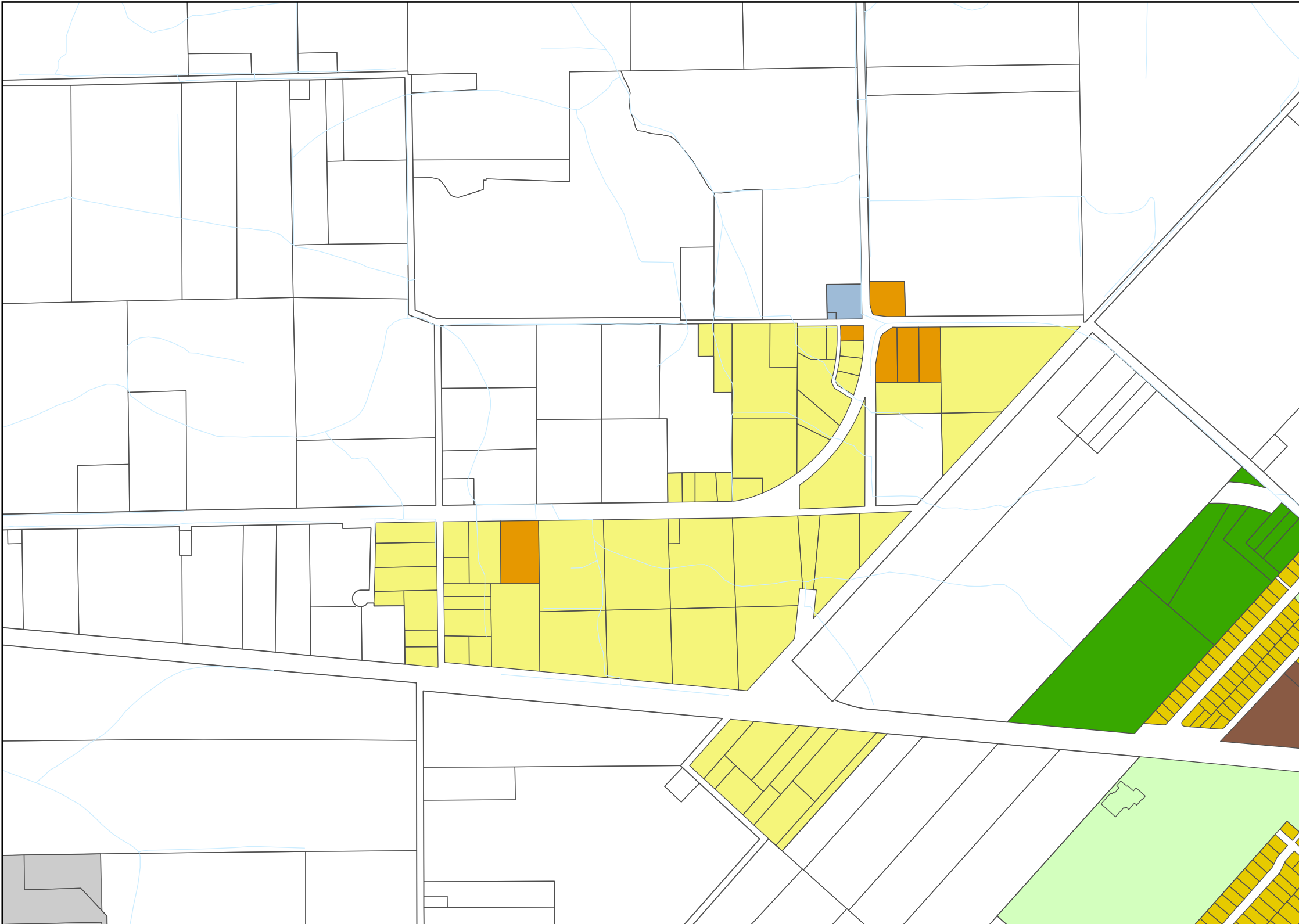
LEGEND:

-  Agriculture
-  Commercial - Highway
-  Institutional
-  Park, Recreation and Open Space
-  Residential - Multi-Family
-  Residential - Reserve
-  Residential - Rural
-  Residential - Single Family
-  Resource Management
-  MuniBoundaries selection
-  Lot Lines
-  Stream

 7170 CHEM AVENUE
P.O. BOX 70
AGASSIZ, BC CANADA V0M 1A0
PHONE: (604) 796-2235
WEBSITE: www.kentbc.ca







DATE:	June 22, 2023	SCALE:	1:8,000
DRAWN BY:	J.U.	CHECKED BY:	M.L.B.


DRAWING NUMBER:
Schedule B-2




Land Use Plan

LEGEND:

-  Agriculture
-  Residential - Rural
-  Resource Management
-  MuniBoundaries selection
-  Lot Lines
-  Stream







 7170 CHEM AVENUE
P.O. BOX 70
AGASSIZ, BC CANADA V0M 1A0
PHONE: (604) 796-2235
WEBSITE: www.kentbc.ca


DATE:	June 22, 2023	SCALE:	1:6,000
DRAWN BY:	J.U.	CHECKED BY:	M.L.B.

	DRAWING NUMBER: Schedule B-3
---	--

Land Use Plan

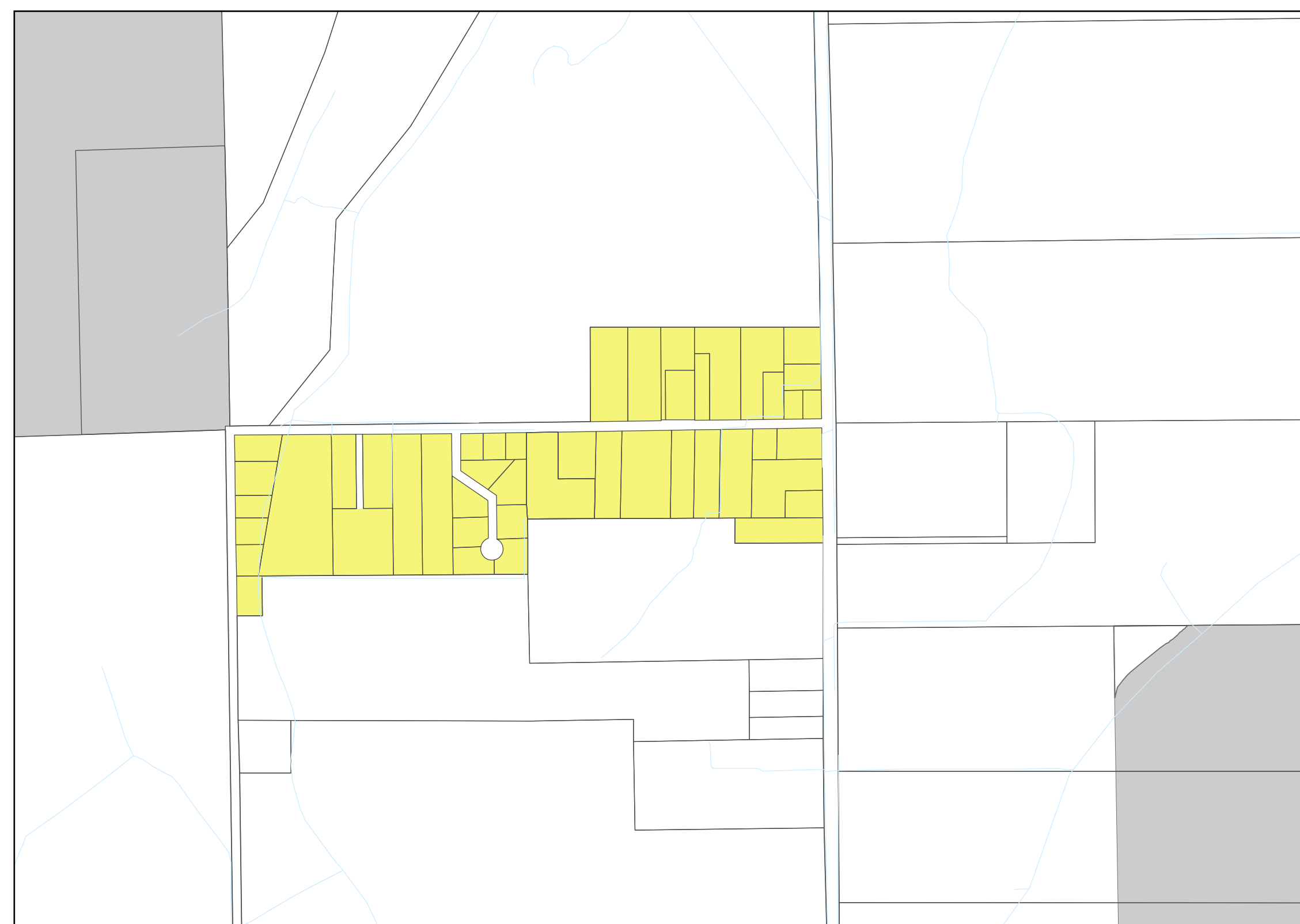
LEGEND:

-  Agriculture
-  Residential - Rural
-  Resource Management
-  MuniBoundaries selection
-  Lot Lines
-  Stream

 7170 CHEM AVENUE
P.O. BOX 70
AGASSIZ, BC CANADA V0M 1A0
PHONE: (604) 796-2235
WEBSITE: www.kentbc.ca







DATE:	June 22, 2023	SCALE:	1:6,000
DRAWN BY:	J.U.	CHECKED BY:	M.L.B.

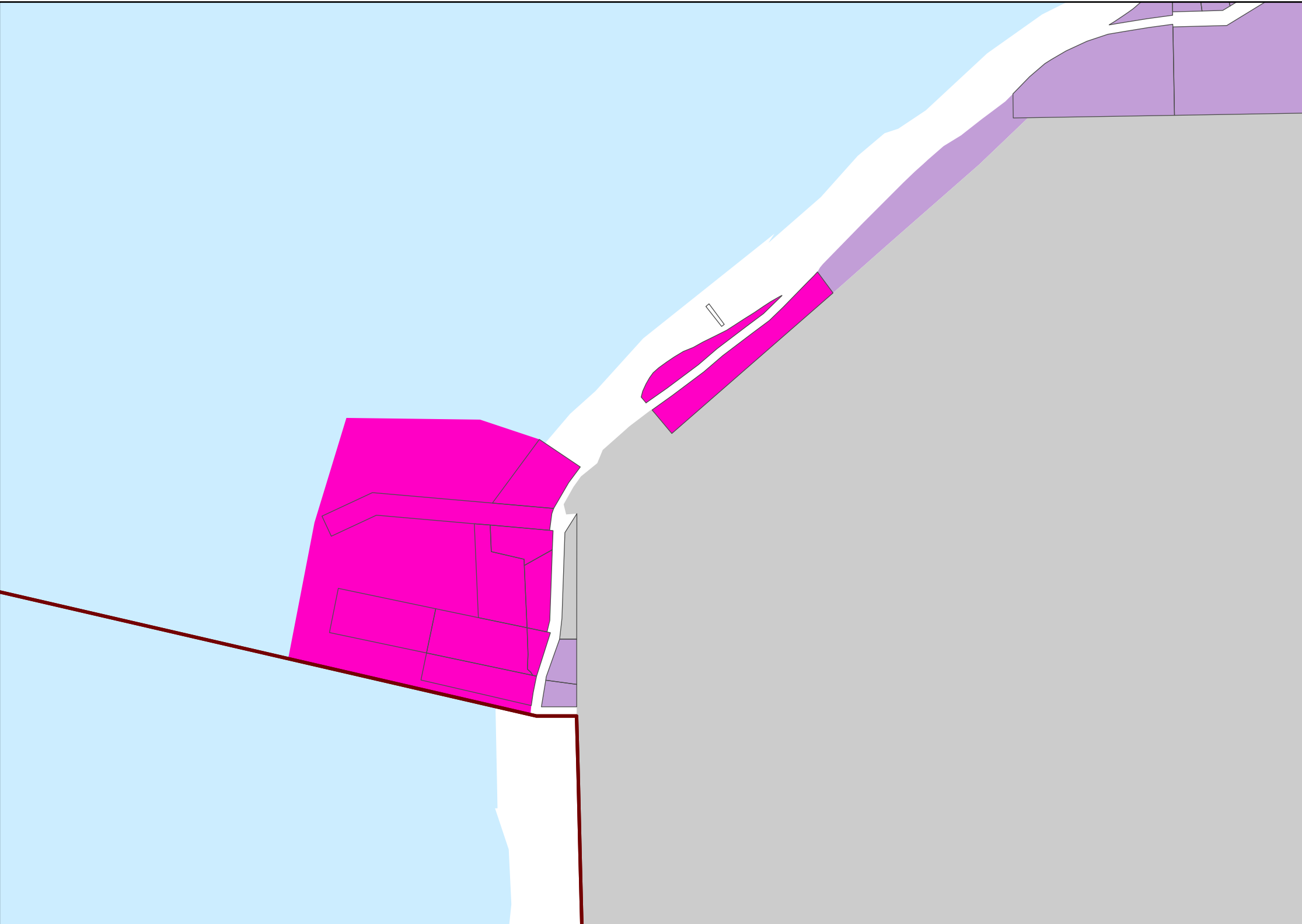
DRAWING NUMBER:
Schedule B-4




Land Use Plan

LEGEND:

-  Commercial - Marine
-  Residential - Lake Area
-  Resource Management
-  MuniBoundaries selection
-  Lot Lines
-  Water Feature



 7170 CHEM AVENUE
P.O. BOX 70
AGASSIZ, BC CANADA V0M 1A0
PHONE: (604) 796-2235
WEBSITE: www.kentbc.ca









DATE:	June 22, 2023	SCALE:	1:6,000
DRAWN BY:	J.U.	CHECKED BY:	M.L.B.




DRAWING NUMBER:
Schedule B-5

Land Use Plan

LEGEND:

-  Agriculture
-  Industrial - Heavy
-  Institutional
-  Park, Recreation and Open Space
-  Resource Management
-  MuniBoundaries selection
-  Lot Lines
-  Stream

 7170 CHEM AVENUE
P.O. BOX 70
AGASSIZ, BC CANADA V0M 1A0
PHONE: (604) 796-2235
WEBSITE: www.kentbc.ca

DATE: June 22, 2023 SCALE: 1:10,000

DRAWN BY: J.U. CHECKED BY: M.L.B.


DRAWING NUMBER:
Schedule B-6



Land Use Plan

LEGEND:

-  Agriculture
-  Park, Recreation and Open Space
-  Residential - Rural
-  Residential - Single Family
-  Resource Management
-  First Nation Reserve
-  MuniBoundaries selection
-  Lot Lines
-  Stream

 7170 CHEM AVENUE
P.O. BOX 70
AGASSIZ, BC CANADA V0M 1A0
PHONE: (604) 796-2235
WEBSITE: www.kentbc.ca

DATE:	June 22, 2023	SCALE:	1:13,000
-------	---------------	--------	----------

DRAWN BY:	J.U.	CHECKED BY:	M.L.B.
-----------	------	-------------	--------


DRAWING NUMBER:	Schedule B-7
-----------------	--------------



Land Use Plan

LEGEND:

-  Agriculture
-  Commercial - Highway
-  Institutional
-  Mixed Use
-  Park, Recreation and Open Space
-  Residential - Single Family
-  Resource Management
-  First Nation Reserve
-  MuniBoundaries selection
-  Lot Lines
-  Stream
-  Water Feature

 7170 CHEM AVENUE
P.O. BOX 70
AGASSIZ, BC CANADA V0M 1A0
PHONE: (604) 796-2235
WEBSITE: www.kentbc.ca

DATE:	June 22, 2023	SCALE:	1:10,000
DRAWN BY:	J.U.	CHECKED BY:	M.L.B.

DRAWING NUMBER:
Schedule B-8

