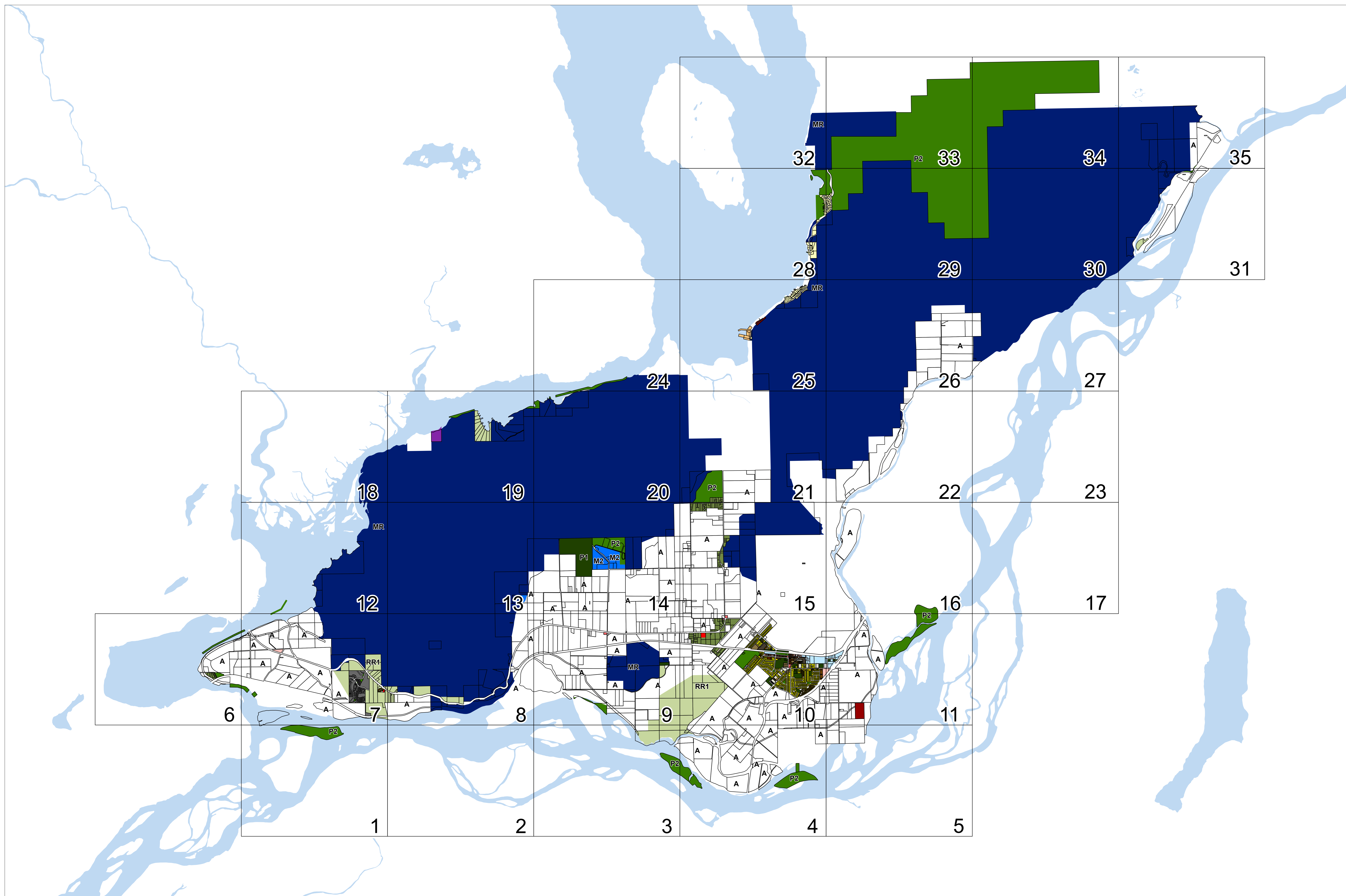
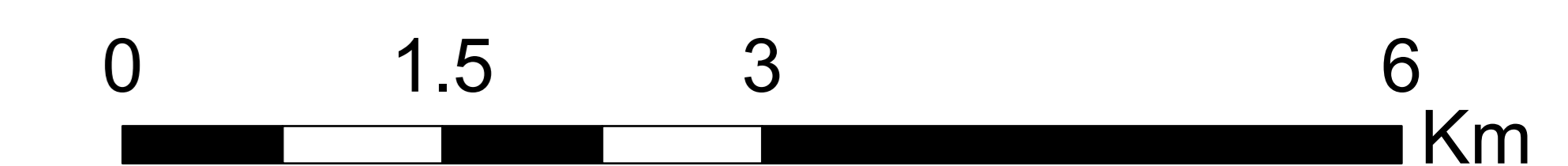



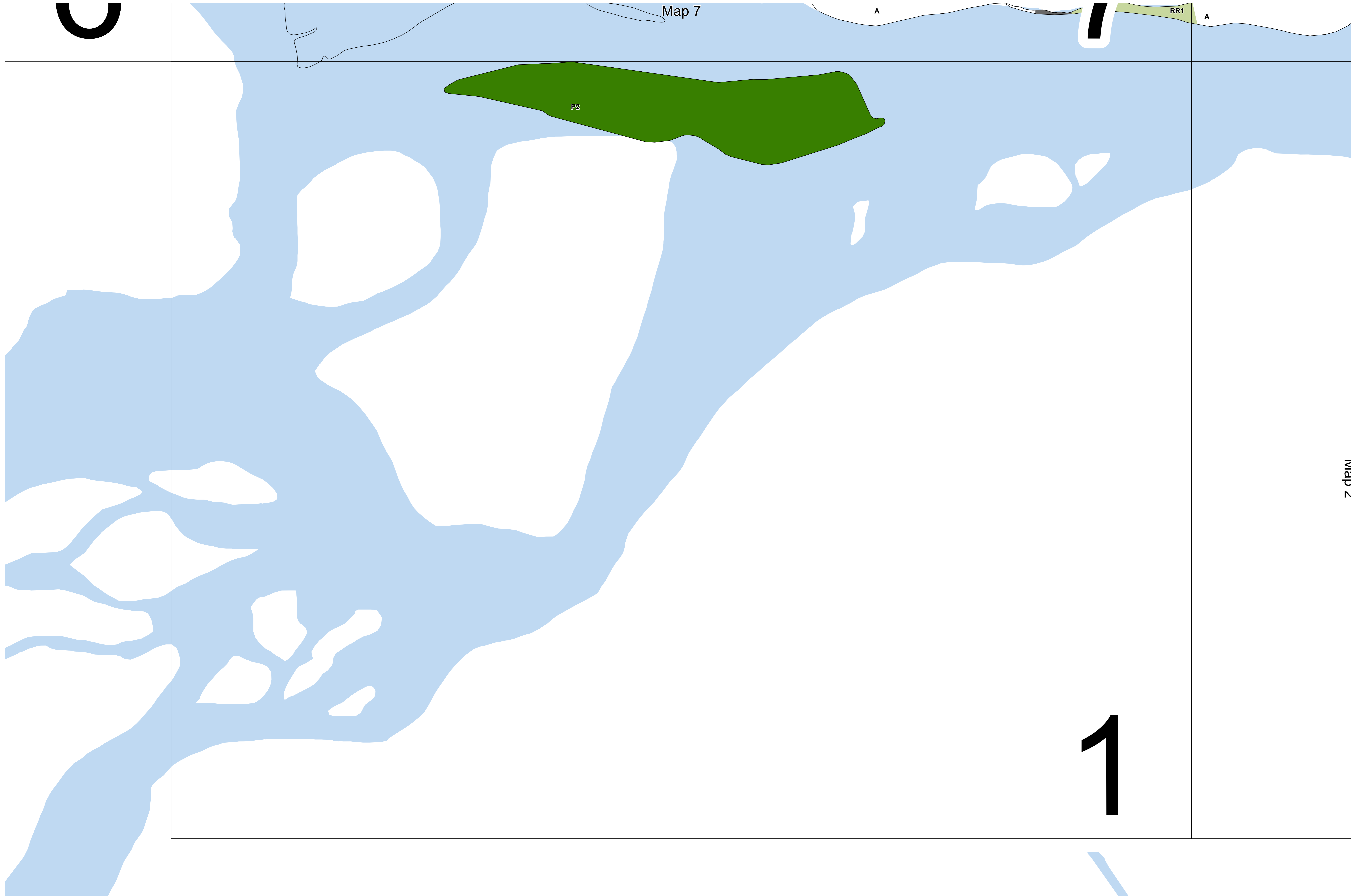
Schedule A Zoning Reference Map Key

- | | |
|--|--|
| A - Agricultural | M1 - Light Industrial |
| A1 - Small Lot Agricultural | M2 - Heavy Industrial |
| CD1 - Comprehensive Development | MR - Resource Management |
| CD2 - Comprehensive Development 2 | P1 - Institutional |
| CD3 - Comprehensive Development 3 | P2 - Park, Recreation and Open Space |
| CH - Highway Commercial | RH - Mobile Home Park |
| CM - Marine Commercial | RL - Lake Area Residential |
| CS1 - Service Commercial | RM1 - Multiple Dwelling Residential 1 |
| CS2 - Service Station Commercial | RM2 - Multiple Dwelling Residential 2 |
| CS3 - Tourist Recreation Commercial | RR1 - Rural Residential 1 |
| CS4 - Tourist Accommodation Commercial | RR2 - Rural Residential 2 |
| CS5 - Lakeside Tourism Accomodation Commercial | RS1 - Single-Dwelling Residential 1 |
| CT1 - Town Centre Commercial | RS2 - Single-Dwelling Residential 2 |
| CT2 - Town Centre Commercial and Residential | RSS - Single-Dwelling and Secondary Dwelling Residential |
| | RT - Two-Dwelling Residential |



Date: August 24, 2021
 Scale: 1 to 28,000
 Drawn by: J.U.
 Checked by: M.L.B.



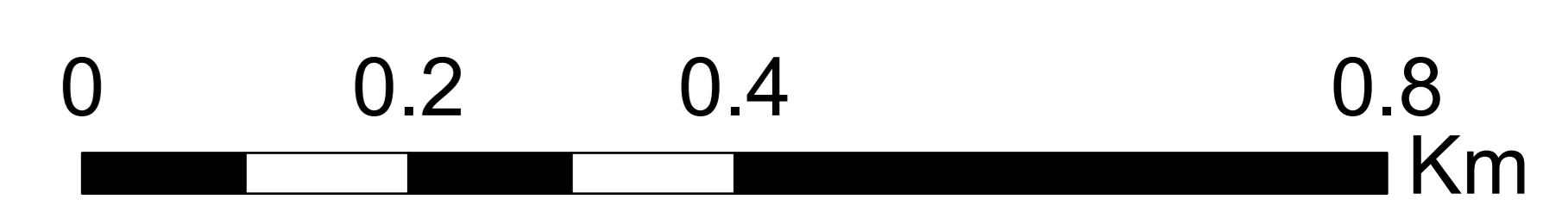



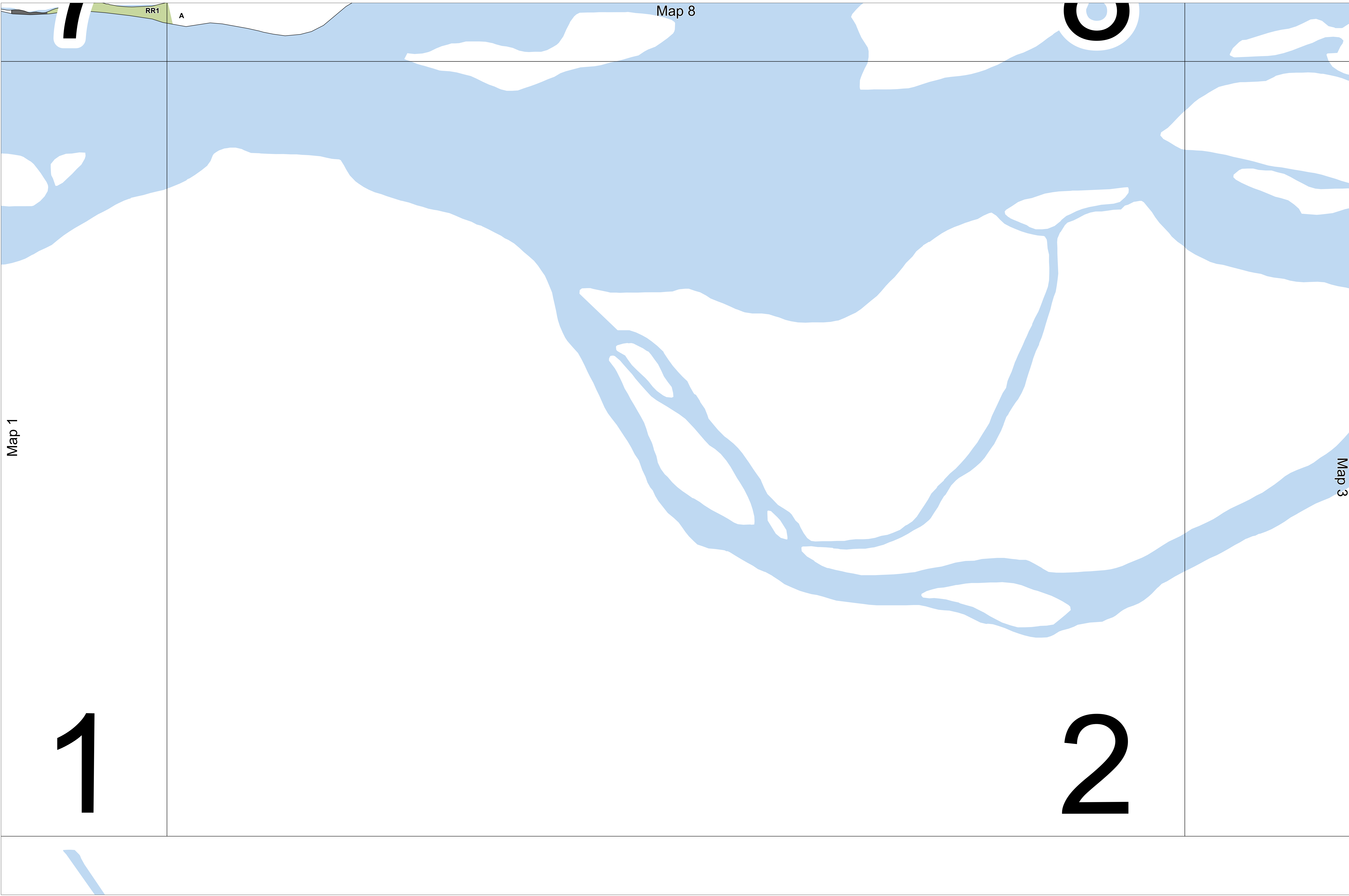
Schedule A Zoning Reference Map 1

- | | |
|--|--|
| A - Agricultural | M1 - Light Industrial |
| A1 - Small Lot Agricultural | M2 - Heavy Industrial |
| CD1 - Comprehensive Development | MR - Resource Management |
| CD2 - Comprehensive Development 2 | P1 - Institutional |
| CD3 - Comprehensive Development 3 | P2 - Park, Recreation and Open Space |
| CH - Highway Commercial | RH - Mobile Home Park |
| CM - Marine Commercial | RL - Lake Area Residential |
| CS1 - Service Commercial | RM1 - Multiple Dwelling Residential 1 |
| CS2 - Service Station Commercial | RM2 - Multiple Dwelling Residential 2 |
| CS3 - Tourist Recreation Commercial | RR1 - Rural Residential 1 |
| CS4 - Tourist Accommodation Commercial | RR2 - Rural Residential 2 |
| CS5 - Lakeside Tourism Accomodation Commercial | RS1 - Single-Dwelling Residential 1 |
| CT1 - Town Centre Commercial | RS2 - Single-Dwelling Residential 2 |
| CT2 - Town Centre Commercial and Residential | RSS - Single-Dwelling and Secondary Dwelling Residential |
| | RT - Two-Dwelling Residential |



Date: August 24, 2021
 Scale: 1 to 4,000
 Drawn by: J.U.
 Checked by: M.L.B.






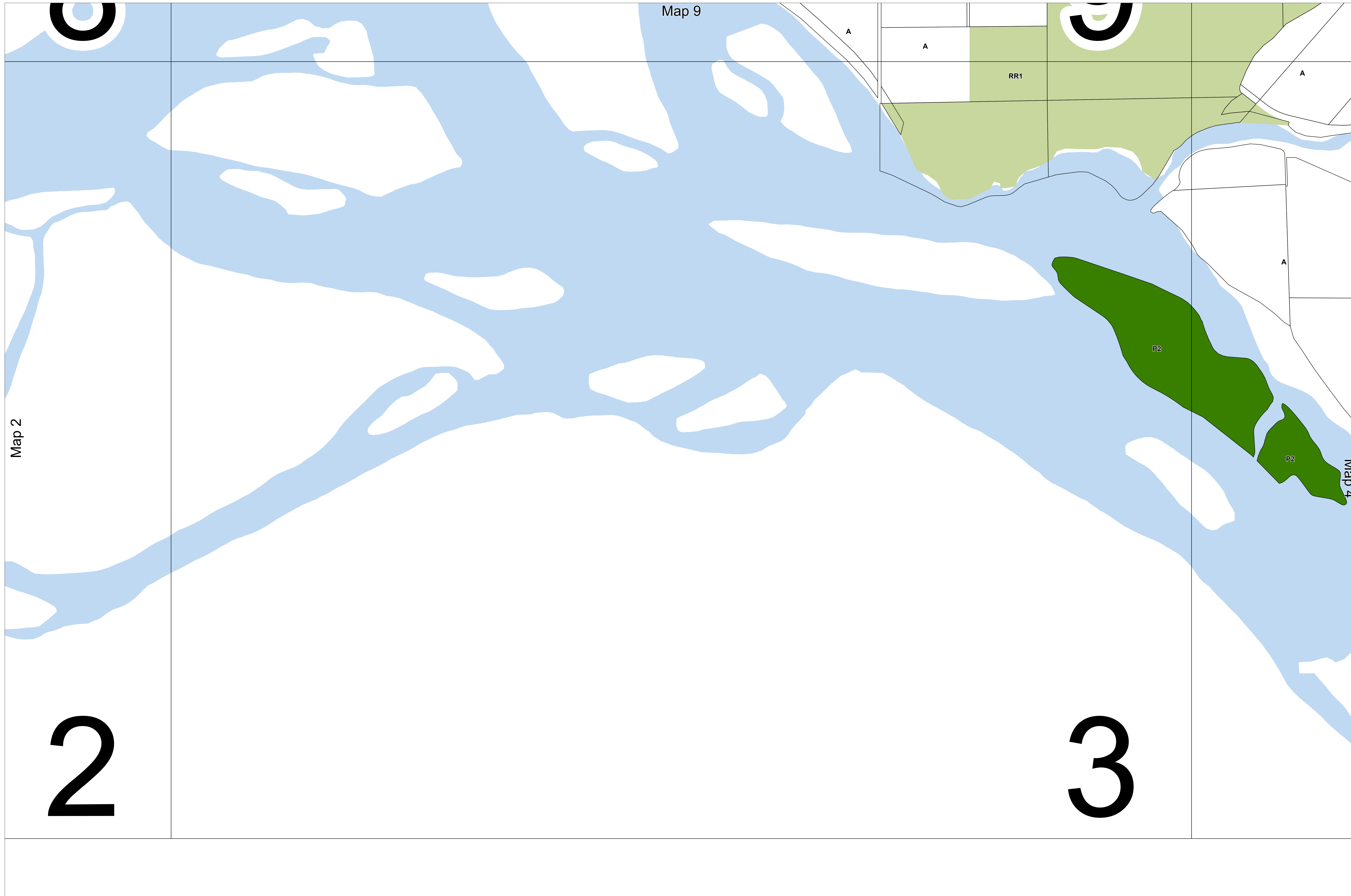
Schedule A Zoning Reference Map 2

- | | |
|--|--|
| A - Agricultural | M1 - Light Industrial |
| A1 - Small Lot Agricultural | M2 - Heavy Industrial |
| CD1 - Comprehensive Development | MR - Resource Management |
| CD2 - Comprehensive Development 2 | P1 - Institutional |
| CD3 - Comprehensive Development 3 | P2 - Park, Recreation and Open Space |
| CH - Highway Commercial | RH - Mobile Home Park |
| CM - Marine Commercial | RL - Lake Area Residential |
| CS1 - Service Commercial | RM1 - Multiple Dwelling Residential 1 |
| CS2 - Service Station Commercial | RM2 - Multiple Dwelling Residential 2 |
| CS3 - Tourist Recreation Commercial | RR1 - Rural Residential 1 |
| CS4 - Tourist Accommodation Commercial | RR2 - Rural Residential 2 |
| CS5 - Lakeside Tourism Accomodation Commercial | RS1 - Single-Dwelling Residential 1 |
| CT1 - Town Centre Commercial | RS2 - Single-Dwelling Residential 2 |
| CT2 - Town Centre Commercial and Residential | RSS - Single-Dwelling and Secondary Dwelling Residential |
| | RT - Two-Dwelling Residential |



Date: August 24, 2021
 Scale: 1 to 4,000
 Drawn by: J.U.
 Checked by: M.L.B.



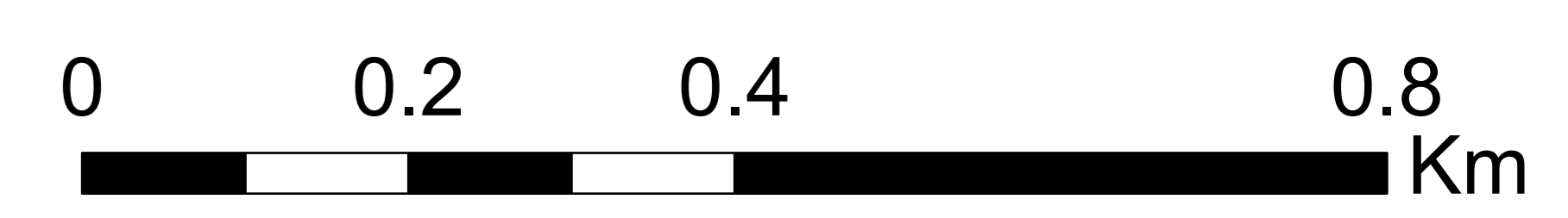



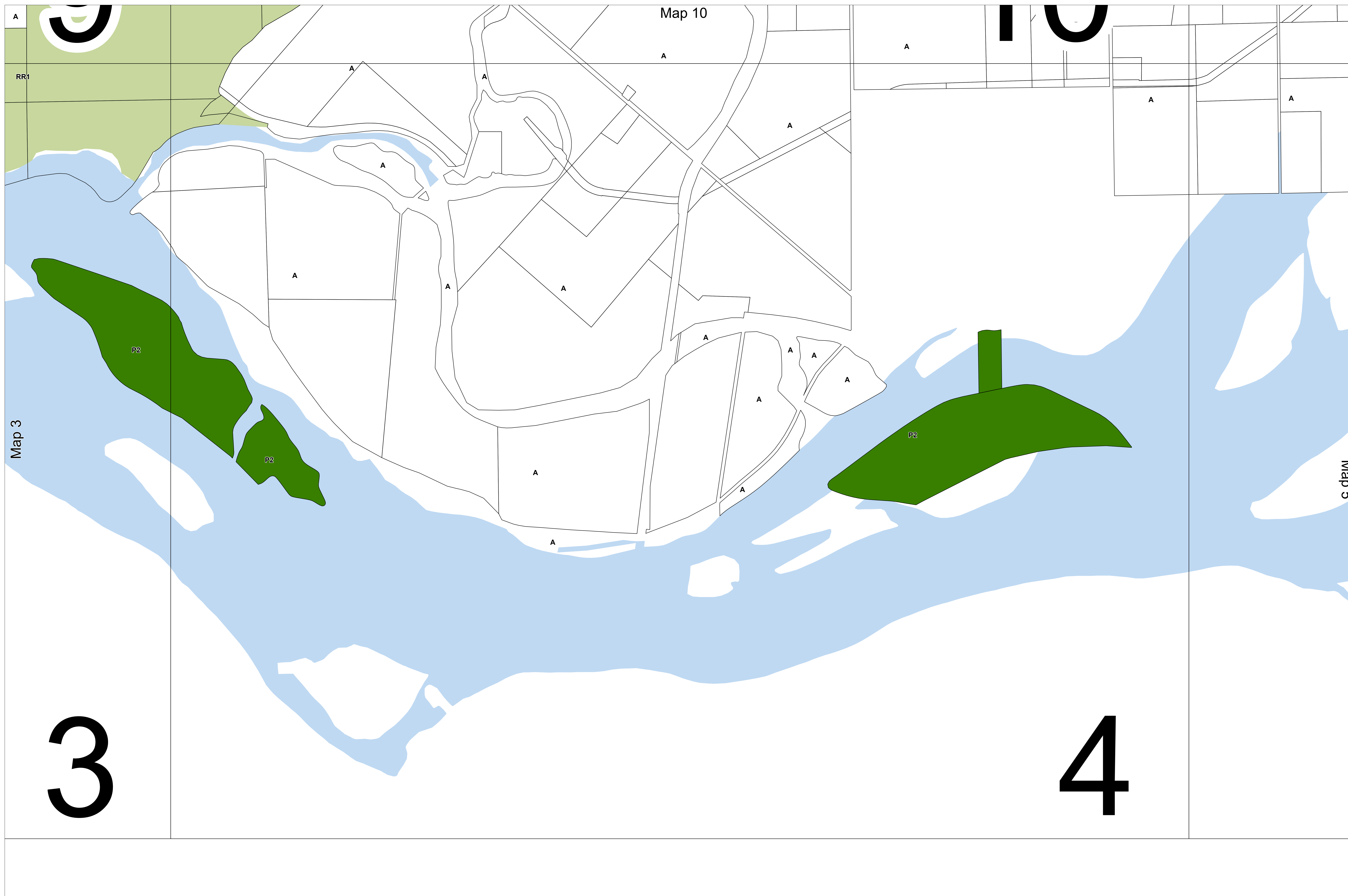
Schedule A Zoning Reference Map 3

- | | |
|--|--|
| A - Agricultural | M1 - Light Industrial |
| A1 - Small Lot Agricultural | M2 - Heavy Industrial |
| CD1 - Comprehensive Development | MR - Resource Management |
| CD2 - Comprehensive Development 2 | P1 - Institutional |
| CD3 - Comprehensive Development 3 | P2 - Park, Recreation and Open Space |
| CH - Highway Commercial | RH - Mobile Home Park |
| CM - Marine Commercial | RL - Lake Area Residential |
| CS1 - Service Commercial | RM1 - Multiple Dwelling Residential 1 |
| CS2 - Service Station Commercial | RM2 - Multiple Dwelling Residential 2 |
| CS3 - Tourist Recreation Commercial | RR1 - Rural Residential 1 |
| CS4 - Tourist Accommodation Commercial | RR2 - Rural Residential 2 |
| CS5 - Lakeside Tourism Accomodation Commercial | RS1 - Single-Dwelling Residential 1 |
| CT1 - Town Centre Commercial | RS2 - Single-Dwelling Residential 2 |
| CT2 - Town Centre Commercial and Residential | RSS - Single-Dwelling and Secondary Dwelling Residential |
| | RT - Two-Dwelling Residential |



Date: August 24, 2021
 Scale: 1 to 4,000
 Drawn by: J.U.
 Checked by: M.L.B.



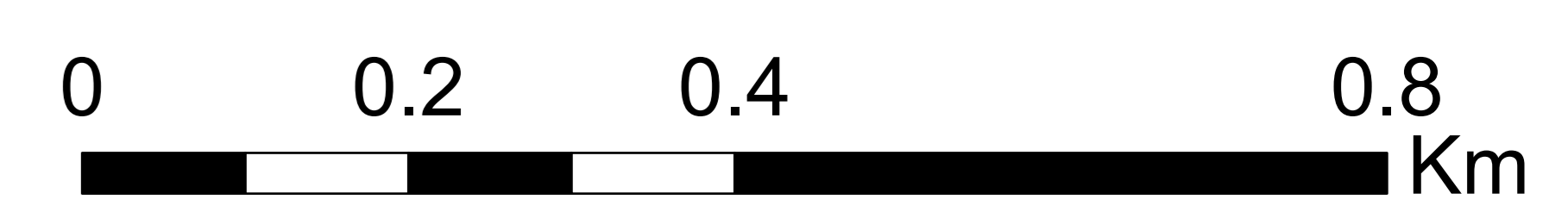



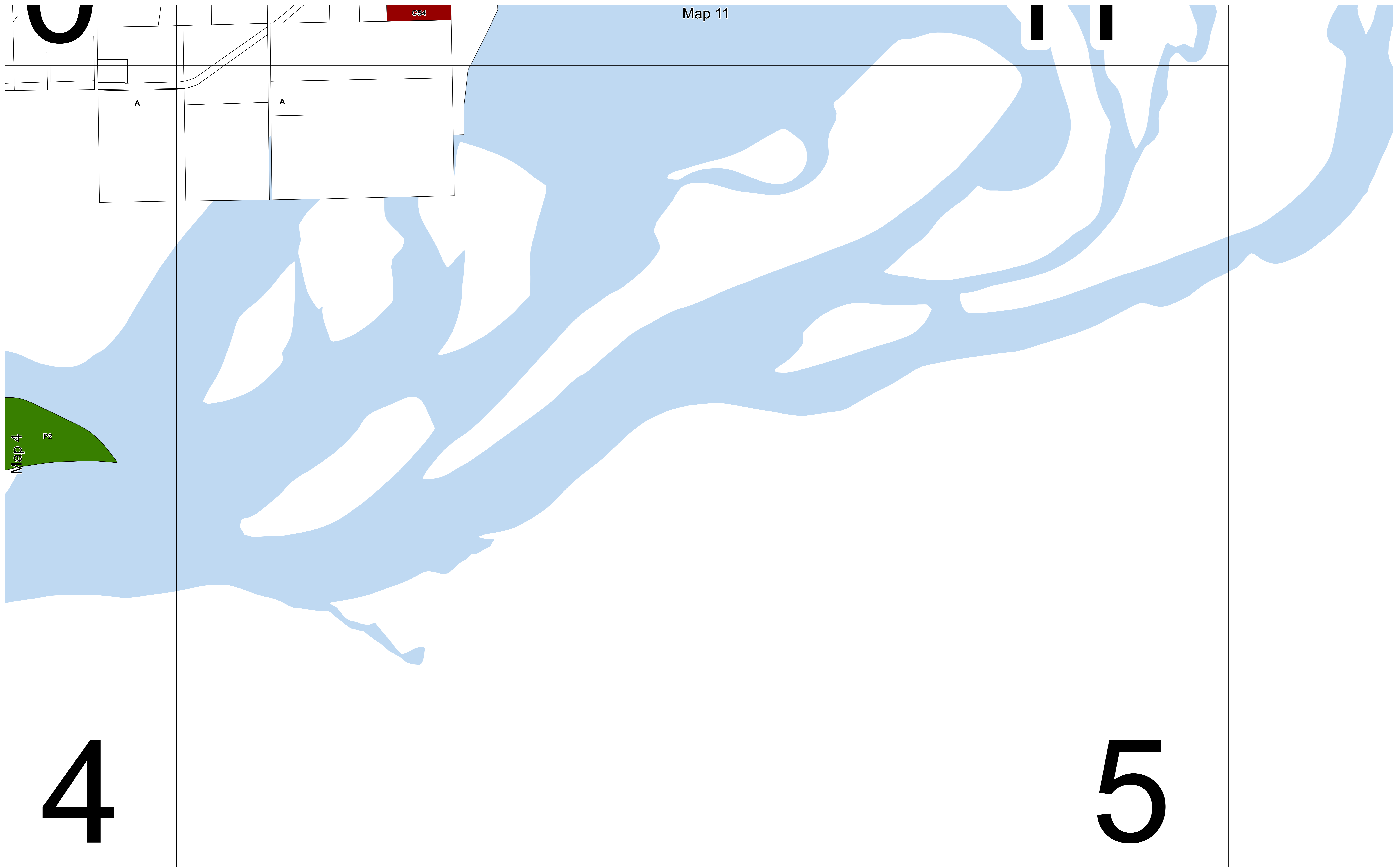
Schedule A Zoning Reference Map 4

- | | |
|--|--|
| A - Agricultural | M1 - Light Industrial |
| A1 - Small Lot Agricultural | M2 - Heavy Industrial |
| CD1 - Comprehensive Development | MR - Resource Management |
| CD2 - Comprehensive Development 2 | P1 - Institutional |
| CD3 - Comprehensive Development 3 | P2 - Park, Recreation and Open Space |
| CH - Highway Commercial | RH - Mobile Home Park |
| CM - Marine Commercial | RL - Lake Area Residential |
| CS1 - Service Commercial | RM1 - Multiple Dwelling Residential 1 |
| CS2 - Service Station Commercial | RM2 - Multiple Dwelling Residential 2 |
| CS3 - Tourist Recreation Commercial | RR1 - Rural Residential 1 |
| CS4 - Tourist Accommodation Commercial | RR2 - Rural Residential 2 |
| CS5 - Lakeside Tourism Accomodation Commercial | RS1 - Single-Dwelling Residential 1 |
| CT1 - Town Centre Commercial | RS2 - Single-Dwelling Residential 2 |
| CT2 - Town Centre Commercial and Residential | RSS - Single-Dwelling and Secondary Dwelling Residential |
| | RT - Two-Dwelling Residential |



Date: August 24, 2021
 Scale: 1 to 4,000
 Drawn by: J.U.
 Checked by: M.L.B.



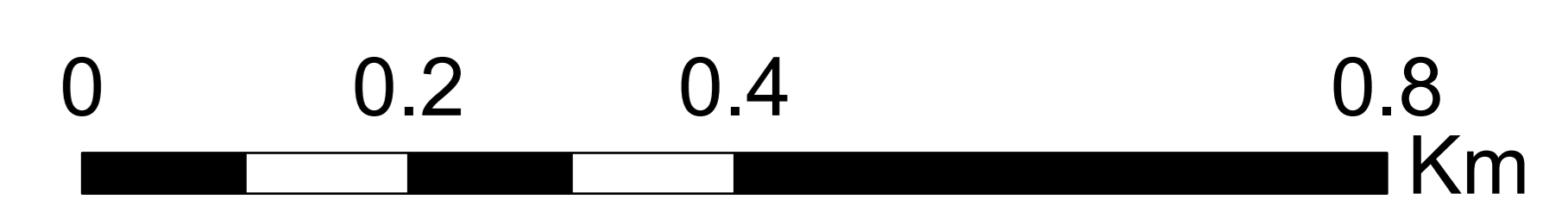



Schedule A Zoning Reference Map 5

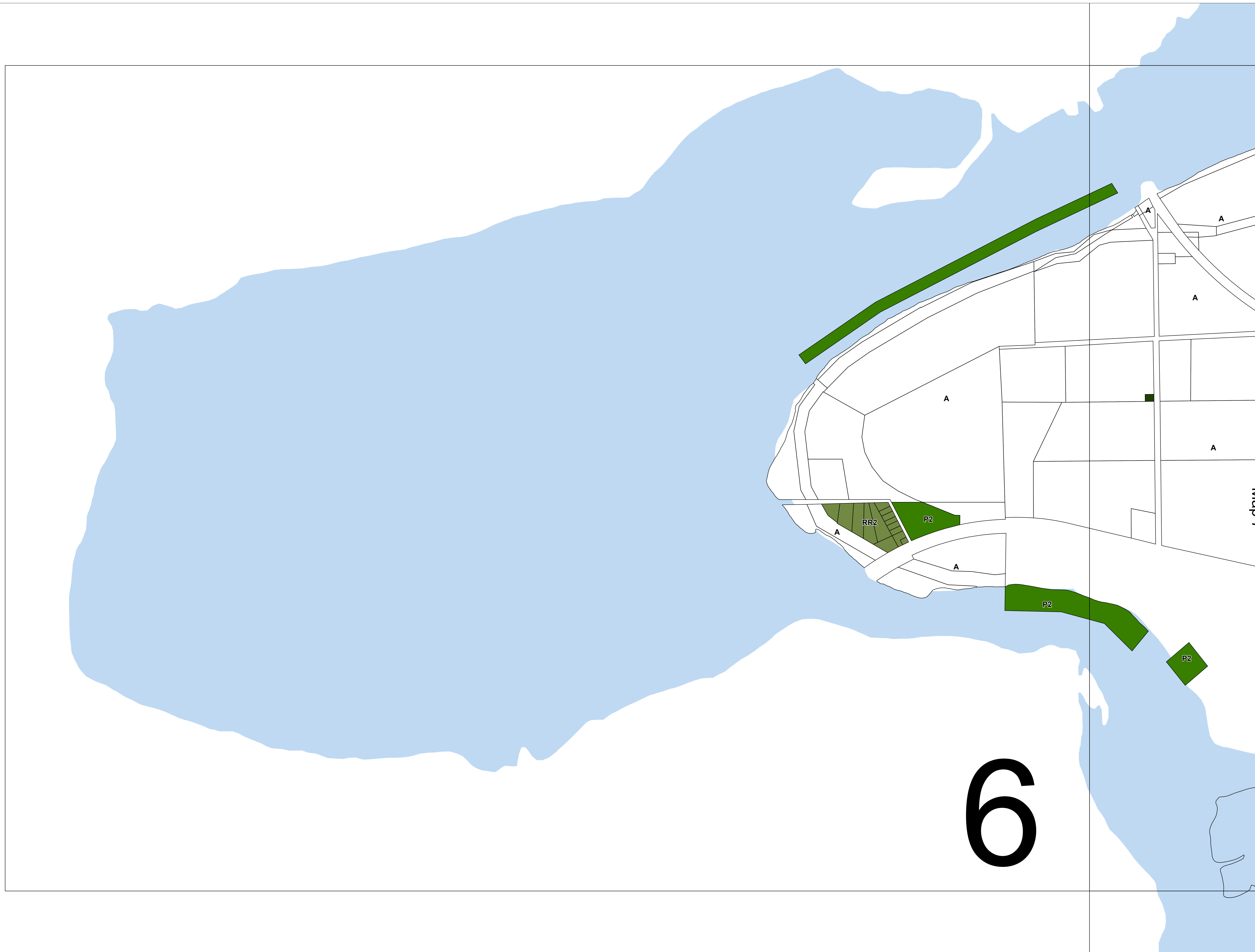
- | | |
|--|--|
| A - Agricultural | M1 - Light Industrial |
| A1 - Small Lot Agricultural | M2 - Heavy Industrial |
| CD1 - Comprehensive Development | MR - Resource Management |
| CD2 - Comprehensive Development 2 | P1 - Institutional |
| CD3 - Comprehensive Development 3 | P2 - Park, Recreation and Open Space |
| CH - Highway Commercial | RH - Mobile Home Park |
| CM - Marine Commercial | RL - Lake Area Residential |
| CS1 - Service Commercial | RM1 - Multiple Dwelling Residential 1 |
| CS2 - Service Station Commercial | RM2 - Multiple Dwelling Residential 2 |
| CS3 - Tourist Recreation Commercial | RR1 - Rural Residential 1 |
| CS4 - Tourist Accommodation Commercial | RR2 - Rural Residential 2 |
| CS5 - Lakeside Tourism Accomodation Commercial | RS1 - Single-Dwelling Residential 1 |
| CT1 - Town Centre Commercial | RS2 - Single-Dwelling Residential 2 |
| CT2 - Town Centre Commercial and Residential | RSS - Single-Dwelling and Secondary Dwelling Residential |
| | RT - Two-Dwelling Residential |



Date: August 24, 2021
 Scale: 1 to 4,000
 Drawn by: J.U.
 Checked by: M.L.B.



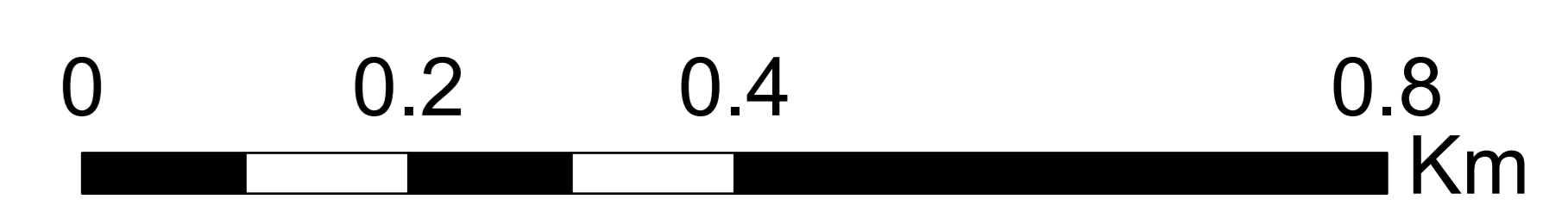

Schedule A Zoning Reference Map 6



- | | |
|--|--|
| A - Agricultural | M1 - Light Industrial |
| A1 - Small Lot Agricultural | M2 - Heavy Industrial |
| CD1 - Comprehensive Development | MR - Resource Management |
| CD2 - Comprehensive Development 2 | P1 - Institutional |
| CD3 - Comprehensive Development 3 | P2 - Park, Recreation and Open Space |
| CH - Highway Commercial | RH - Mobile Home Park |
| CM - Marine Commercial | RL - Lake Area Residential |
| CS1 - Service Commercial | RM1 - Multiple Dwelling Residential 1 |
| CS2 - Service Station Commercial | RM2 - Multiple Dwelling Residential 2 |
| CS3 - Tourist Recreation Commercial | RR1 - Rural Residential 1 |
| CS4 - Tourist Accommodation Commercial | RR2 - Rural Residential 2 |
| CS5 - Lakeside Tourism Accomodation Commercial | RS1 - Single-Dwelling Residential 1 |
| CT1 - Town Centre Commercial | RS2 - Single-Dwelling Residential 2 |
| CT2 - Town Centre Commercial and Residential | RSS - Single-Dwelling and Secondary Dwelling Residential |
| | RT - Two-Dwelling Residential |



Date: August 24, 2021
 Scale: 1 to 4,000
 Drawn by: J.U.
 Checked by: M.L.B.



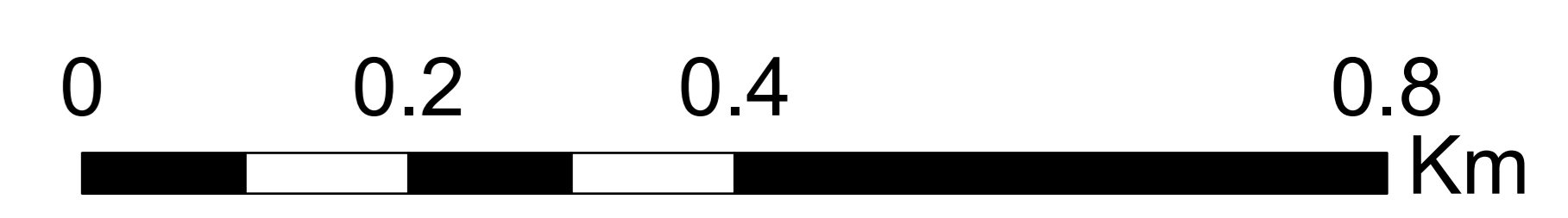



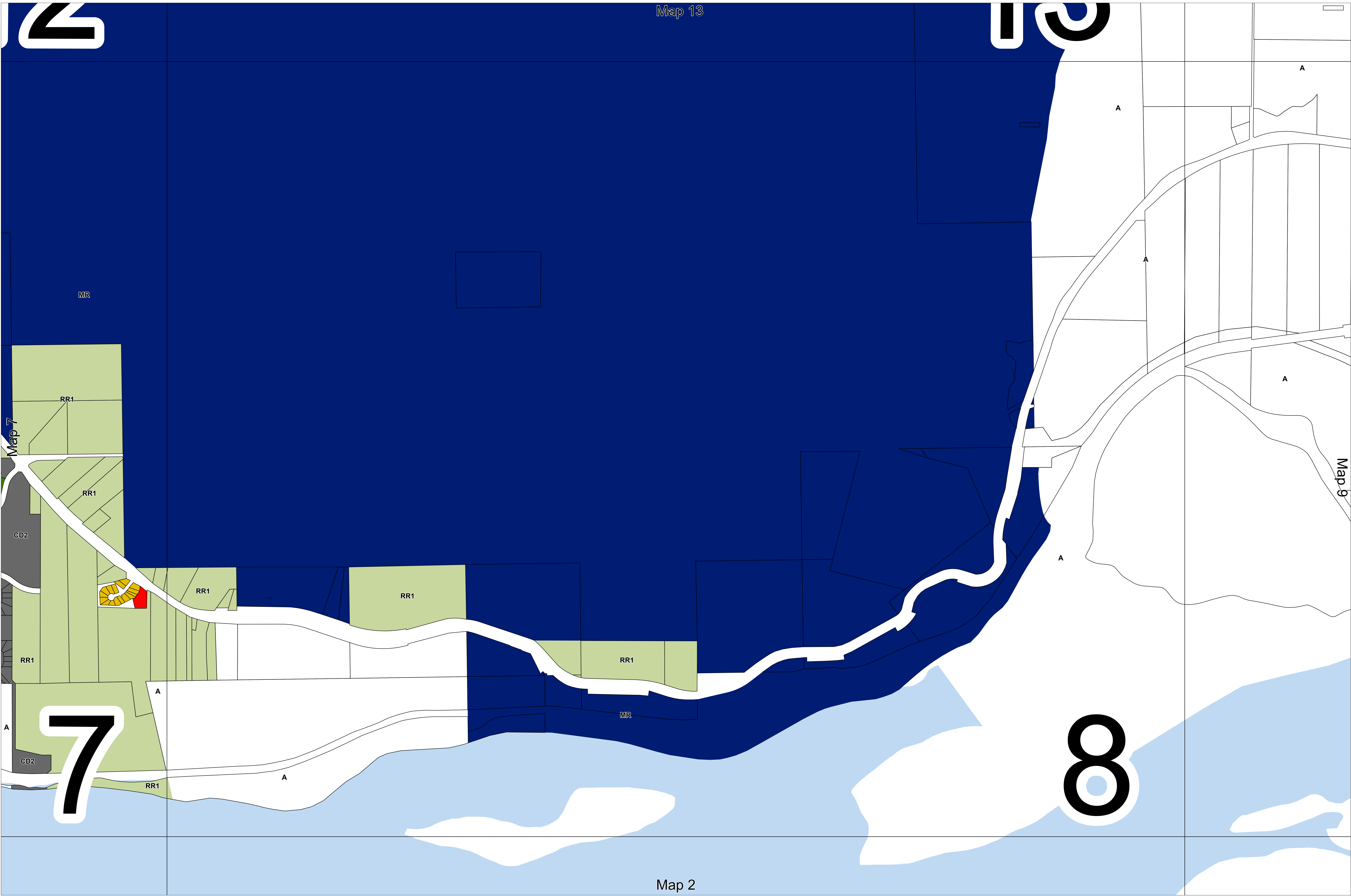
Schedule A Zoning Reference Map 7

- | | |
|--|--|
| A - Agricultural | M1 - Light Industrial |
| A1 - Small Lot Agricultural | M2 - Heavy Industrial |
| CD1 - Comprehensive Development | MR - Resource Management |
| CD2 - Comprehensive Development 2 | P1 - Institutional |
| CD3 - Comprehensive Development 3 | P2 - Park, Recreation and Open Space |
| CH - Highway Commercial | RH - Mobile Home Park |
| CM - Marine Commercial | RL - Lake Area Residential |
| CS1 - Service Commercial | RM1 - Multiple Dwelling Residential 1 |
| CS2 - Service Station Commercial | RM2 - Multiple Dwelling Residential 2 |
| CS3 - Tourist Recreation Commercial | RR1 - Rural Residential 1 |
| CS4 - Tourist Accommodation Commercial | RR2 - Rural Residential 2 |
| CS5 - Lakeside Tourism Accomodation Commercial | RS1 - Single-Dwelling Residential 1 |
| CT1 - Town Centre Commercial | RS2 - Single-Dwelling Residential 2 |
| CT2 - Town Centre Commercial and Residential | RSS - Single-Dwelling and Secondary Dwelling Residential |
| | RT - Two-Dwelling Residential |



Date: August 24, 2021
 Scale: 1 to 4,000
 Drawn by: J.U.
 Checked by: M.L.B.



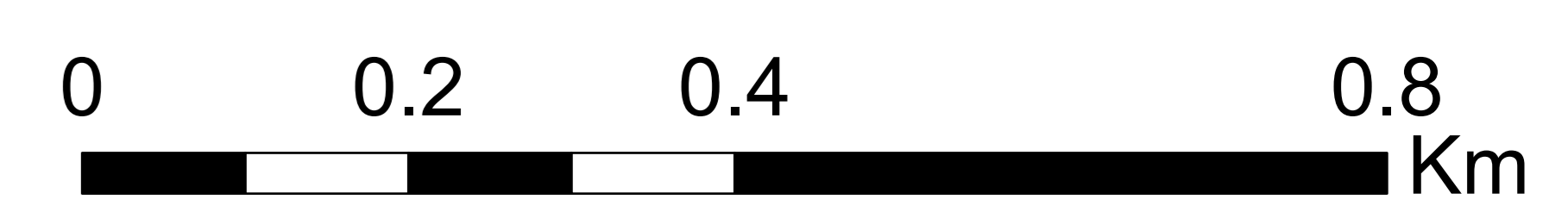



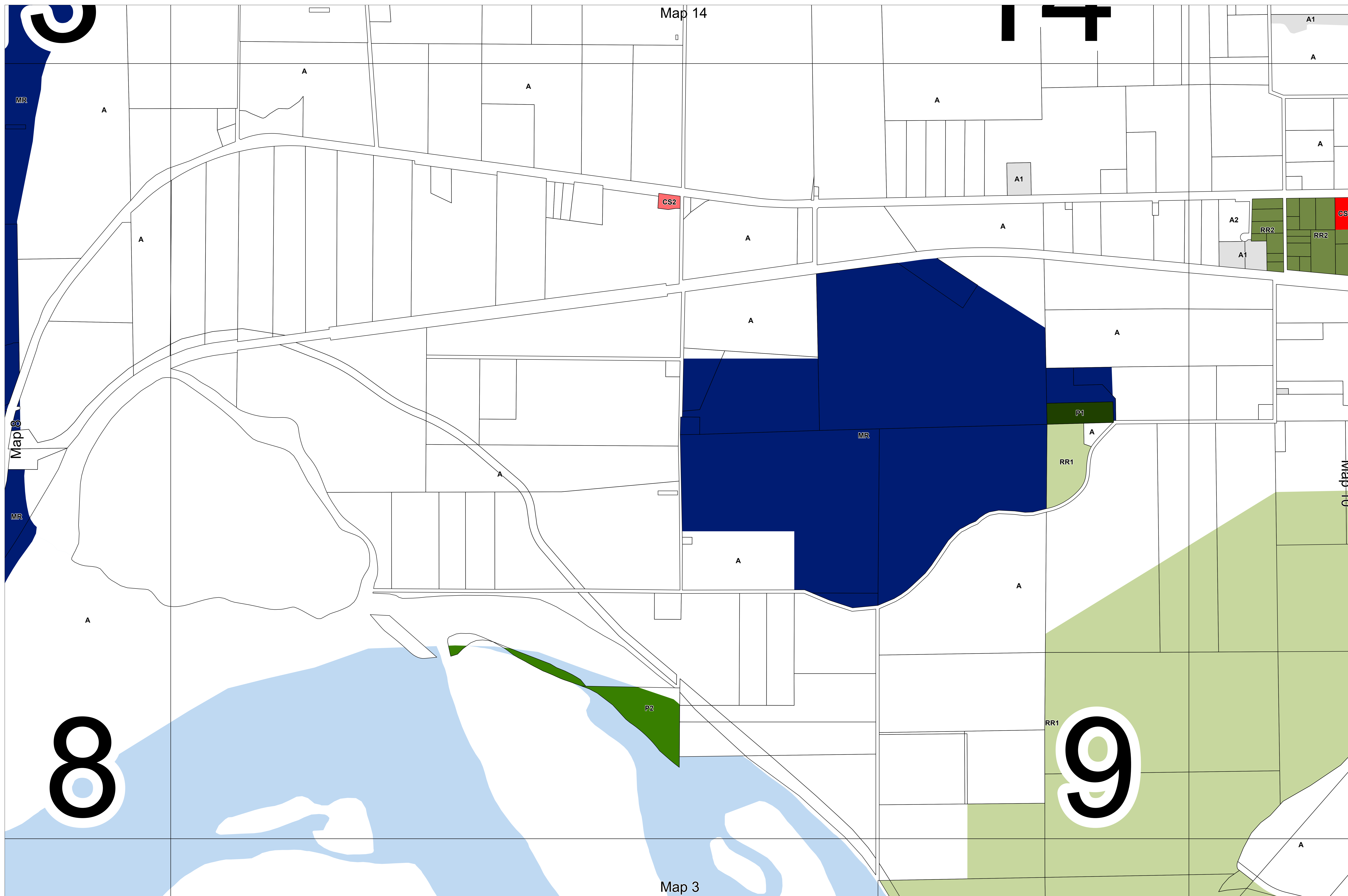
Schedule A Zoning Reference Map 8

- | | |
|--|--|
| A - Agricultural | M1 - Light Industrial |
| A1 - Small Lot Agricultural | M2 - Heavy Industrial |
| CD1 - Comprehensive Development | MR - Resource Management |
| CD2 - Comprehensive Development 2 | P1 - Institutional |
| CD3 - Comprehensive Development 3 | P2 - Park, Recreation and Open Space |
| CH - Highway Commercial | RH - Mobile Home Park |
| CM - Marine Commercial | RL - Lake Area Residential |
| CS1 - Service Commercial | RM1 - Multiple Dwelling Residential 1 |
| CS2 - Service Station Commercial | RM2 - Multiple Dwelling Residential 2 |
| CS3 - Tourist Recreation Commercial | RR1 - Rural Residential 1 |
| CS4 - Tourist Accommodation Commercial | RR2 - Rural Residential 2 |
| CS5 - Lakeside Tourism Accomodation Commercial | RS1 - Single-Dwelling Residential 1 |
| CT1 - Town Centre Commercial | RS2 - Single-Dwelling Residential 2 |
| CT2 - Town Centre Commercial and Residential | RSS - Single-Dwelling and Secondary Dwelling Residential |
| | RT - Two-Dwelling Residential |



Date: August 24, 2021
 Scale: 1 to 4,000
 Drawn by: J.U.
 Checked by: M.L.B.



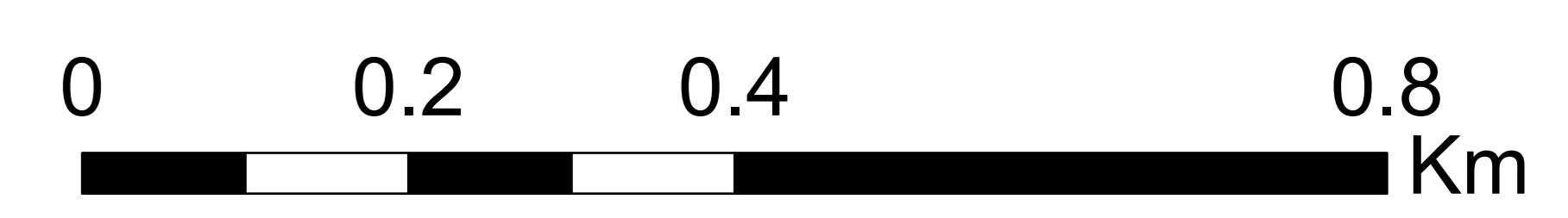



Schedule A Zoning Reference Map 9

- | | |
|--|--|
| A - Agricultural | M1 - Light Industrial |
| A1 - Small Lot Agricultural | M2 - Heavy Industrial |
| CD1 - Comprehensive Development | MR - Resource Management |
| CD2 - Comprehensive Development 2 | P1 - Institutional |
| CD3 - Comprehensive Development 3 | P2 - Park, Recreation and Open Space |
| CH - Highway Commercial | RH - Mobile Home Park |
| CM - Marine Commercial | RL - Lake Area Residential |
| CS1 - Service Commercial | RM1 - Multiple Dwelling Residential 1 |
| CS2 - Service Station Commercial | RM2 - Multiple Dwelling Residential 2 |
| CS3 - Tourist Recreation Commercial | RR1 - Rural Residential 1 |
| CS4 - Tourist Accommodation Commercial | RR2 - Rural Residential 2 |
| CS5 - Lakeside Tourism Accomodation Commercial | RS1 - Single-Dwelling Residential 1 |
| CT1 - Town Centre Commercial | RS2 - Single-Dwelling Residential 2 |
| CT2 - Town Centre Commercial and Residential | RSS - Single-Dwelling and Secondary Dwelling Residential |
| | RT - Two-Dwelling Residential |



Date: August 24, 2021
 Scale: 1 to 4,000
 Drawn by: J.U.
 Checked by: M.L.B.



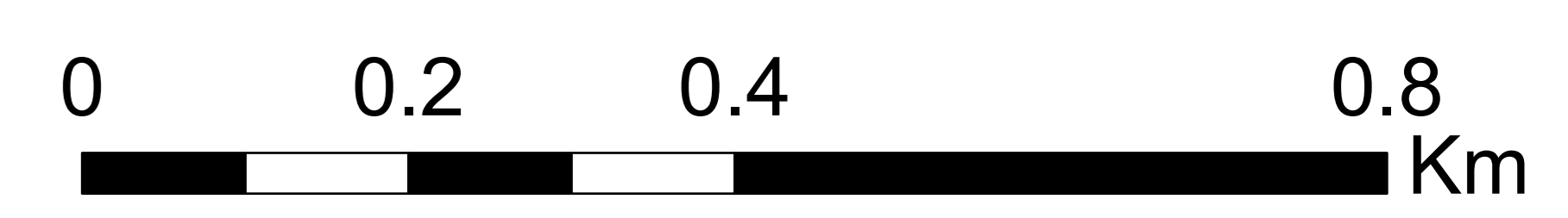



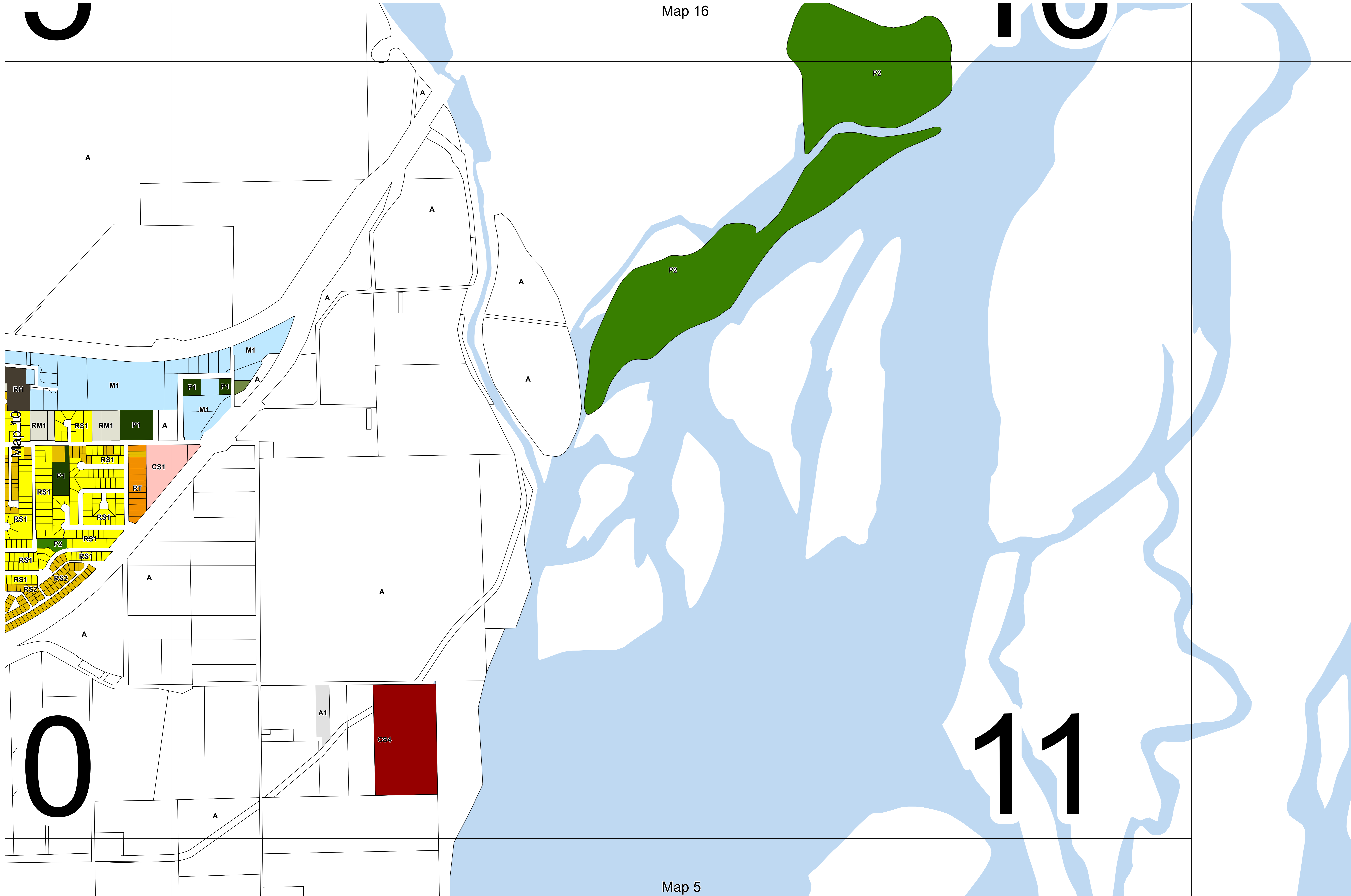
Schedule A Zoning Reference Map 10

- | | |
|--|--|
| A - Agricultural | M1 - Light Industrial |
| A1 - Small Lot Agricultural | M2 - Heavy Industrial |
| CD1 - Comprehensive Development | MR - Resource Management |
| CD2 - Comprehensive Development 2 | P1 - Institutional |
| CD3 - Comprehensive Development 3 | P2 - Park, Recreation and Open Space |
| CH - Highway Commercial | RH - Mobile Home Park |
| CM - Marine Commercial | RL - Lake Area Residential |
| CS1 - Service Commercial | RM1 - Multiple Dwelling Residential 1 |
| CS2 - Service Station Commercial | RM2 - Multiple Dwelling Residential 2 |
| CS3 - Tourist Recreation Commercial | RR1 - Rural Residential 1 |
| CS4 - Tourist Accommodation Commercial | RR2 - Rural Residential 2 |
| CS5 - Lakeside Tourism Accomodation Commercial | RS1 - Single-Dwelling Residential 1 |
| CT1 - Town Centre Commercial | RS2 - Single-Dwelling Residential 2 |
| CT2 - Town Centre Commercial and Residential | RSS - Single-Dwelling and Secondary Dwelling Residential |
| | RT - Two-Dwelling Residential |



Date: August 24, 2021
 Scale: 1 to 4,000
 Drawn by: J.U.
 Checked by: M.L.B.



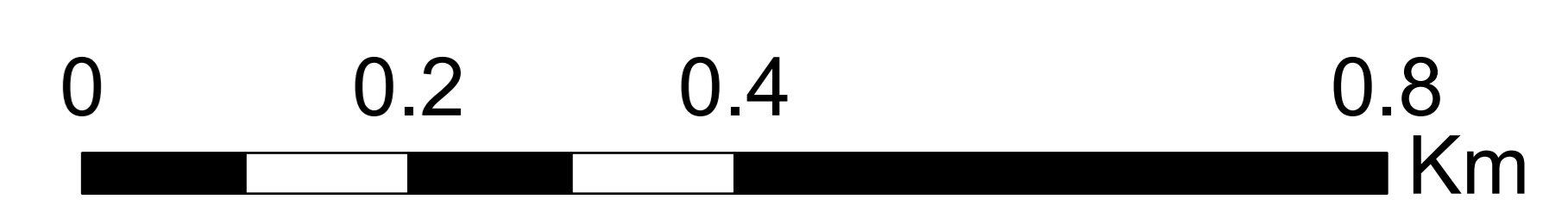



Schedule A Zoning Reference Map 11

- | | |
|--|--|
| A - Agricultural | M1 - Light Industrial |
| A1 - Small Lot Agricultural | M2 - Heavy Industrial |
| CD1 - Comprehensive Development | MR - Resource Management |
| CD2 - Comprehensive Development 2 | P1 - Institutional |
| CD3 - Comprehensive Development 3 | P2 - Park, Recreation and Open Space |
| CH - Highway Commercial | RH - Mobile Home Park |
| CM - Marine Commercial | RL - Lake Area Residential |
| CS1 - Service Commercial | RM1 - Multiple Dwelling Residential 1 |
| CS2 - Service Station Commercial | RM2 - Multiple Dwelling Residential 2 |
| CS3 - Tourist Recreation Commercial | RR1 - Rural Residential 1 |
| CS4 - Tourist Accommodation Commercial | RR2 - Rural Residential 2 |
| CS5 - Lakeside Tourism Accomodation Commercial | RS1 - Single-Dwelling Residential 1 |
| CT1 - Town Centre Commercial | RS2 - Single-Dwelling Residential 2 |
| CT2 - Town Centre Commercial and Residential | RSS - Single-Dwelling and Secondary Dwelling Residential |
| | RT - Two-Dwelling Residential |



Date: August 24, 2021
 Scale: 1 to 4,000
 Drawn by: J.U.
 Checked by: M.L.B.



Map 18



Schedule A Zoning Reference Map 12

- A - Agricultural
- A1 - Small Lot Agricultural
- CD1 - Comprehensive Development
- CD2 - Comprehensive Development 2
- CD3 - Comprehensive Development 3
- CH - Highway Commercial
- CM - Marine Commercial
- CS1 - Service Commercial
- CS2 - Service Station Commercial
- CS3 - Tourist Recreation Commercial
- CS4 - Tourist Accommodation Commercial
- CS5 - Lakeside Tourism Accomodation Commercial
- CT1 - Town Centre Commercial
- CT2 - Town Centre Commercial and Residential
- M1 - Light Industrial
- M2 - Heavy Industrial
- MR - Resource Management
- P1 - Institutional
- P2 - Park, Recreation and Open Space
- RH - Mobile Home Park
- RL - Lake Area Residential
- RM1 - Multiple Dwelling Residential 1
- RM2 - Multiple Dwelling Residential 2
- RR1 - Rural Residential 1
- RR2 - Rural Residential 2
- RS1 - Single-Dwelling Residential 1
- RS2 - Single-Dwelling Residential 2
- RSS - Single-Dwelling and Secondary Dwelling Residential
- RT - Two-Dwelling Residential

Map 13

MR

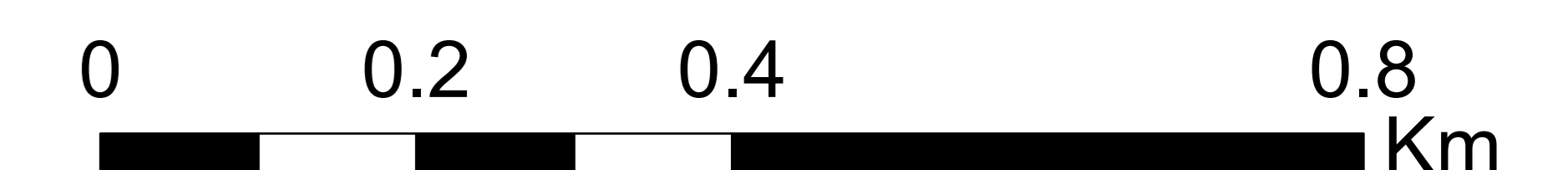

12


A

Map 7



Date: August 24, 2021
 Scale: 1 to 4,000
 Drawn by: J.U.
 Checked by: M.L.B.



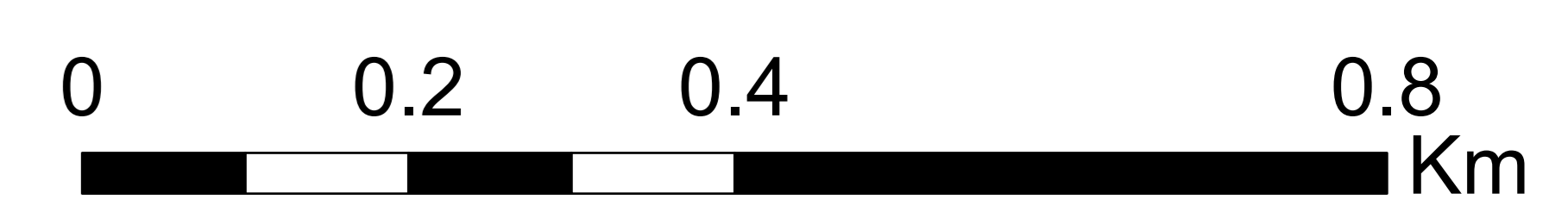



Schedule A Zoning Reference Map 13

- | | |
|--|--|
| A - Agricultural | M1 - Light Industrial |
| A1 - Small Lot Agricultural | M2 - Heavy Industrial |
| CD1 - Comprehensive Development | MR - Resource Management |
| CD2 - Comprehensive Development 2 | P1 - Institutional |
| CD3 - Comprehensive Development 3 | P2 - Park, Recreation and Open Space |
| CH - Highway Commercial | RH - Mobile Home Park |
| CM - Marine Commercial | RL - Lake Area Residential |
| CS1 - Service Commercial | RM1 - Multiple Dwelling Residential 1 |
| CS2 - Service Station Commercial | RM2 - Multiple Dwelling Residential 2 |
| CS3 - Tourist Recreation Commercial | RR1 - Rural Residential 1 |
| CS4 - Tourist Accommodation Commercial | RR2 - Rural Residential 2 |
| CS5 - Lakeside Tourism Accomodation Commercial | RS1 - Single-Dwelling Residential 1 |
| CT1 - Town Centre Commercial | RS2 - Single-Dwelling Residential 2 |
| CT2 - Town Centre Commercial and Residential | RSS - Single-Dwelling and Secondary Dwelling Residential |
| | RT - Two-Dwelling Residential |



Date: August 24, 2021
 Scale: 1 to 4,000
 Drawn by: J.U.
 Checked by: M.L.B.



Map 12

Map 14

2

13

MR

A

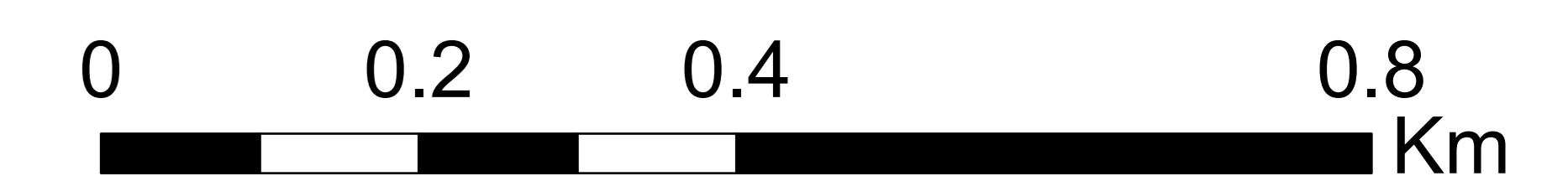

A

Schedule A Zoning Reference Map 14

- | | |
|--|--|
| A - Agricultural | M1 - Light Industrial |
| A1 - Small Lot Agricultural | M2 - Heavy Industrial |
| CD1 - Comprehensive Development | MR - Resource Management |
| CD2 - Comprehensive Development 2 | P1 - Institutional |
| CD3 - Comprehensive Development 3 | P2 - Park, Recreation and Open Space |
| CH - Highway Commercial | RH - Mobile Home Park |
| CM - Marine Commercial | RL - Lake Area Residential |
| CS1 - Service Commercial | RM1 - Multiple Dwelling Residential 1 |
| CS2 - Service Station Commercial | RM2 - Multiple Dwelling Residential 2 |
| CS3 - Tourist Recreation Commercial | RR1 - Rural Residential 1 |
| CS4 - Tourist Accommodation Commercial | RR2 - Rural Residential 2 |
| CS5 - Lakeside Tourism Accomodation Commercial | RS1 - Single-Dwelling Residential 1 |
| CT1 - Town Centre Commercial | RS2 - Single-Dwelling Residential 2 |
| CT2 - Town Centre Commercial and Residential | RSS - Single-Dwelling and Secondary Dwelling Residential |
| | RT - Two-Dwelling Residential |



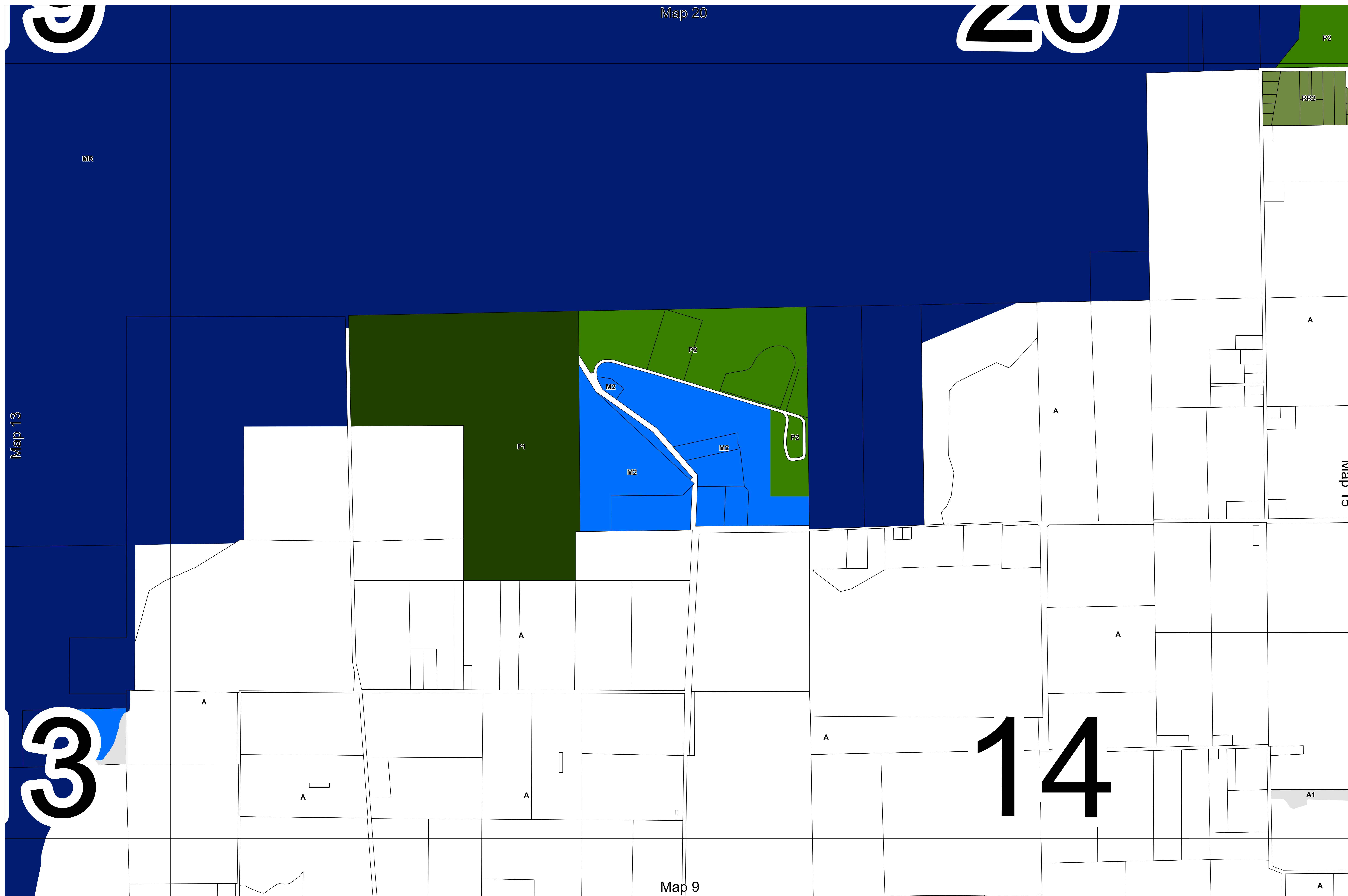
Date: August 24, 2021
 Scale: 1 to 4,000
 Drawn by: J.U.
 Checked by: M.L.B.

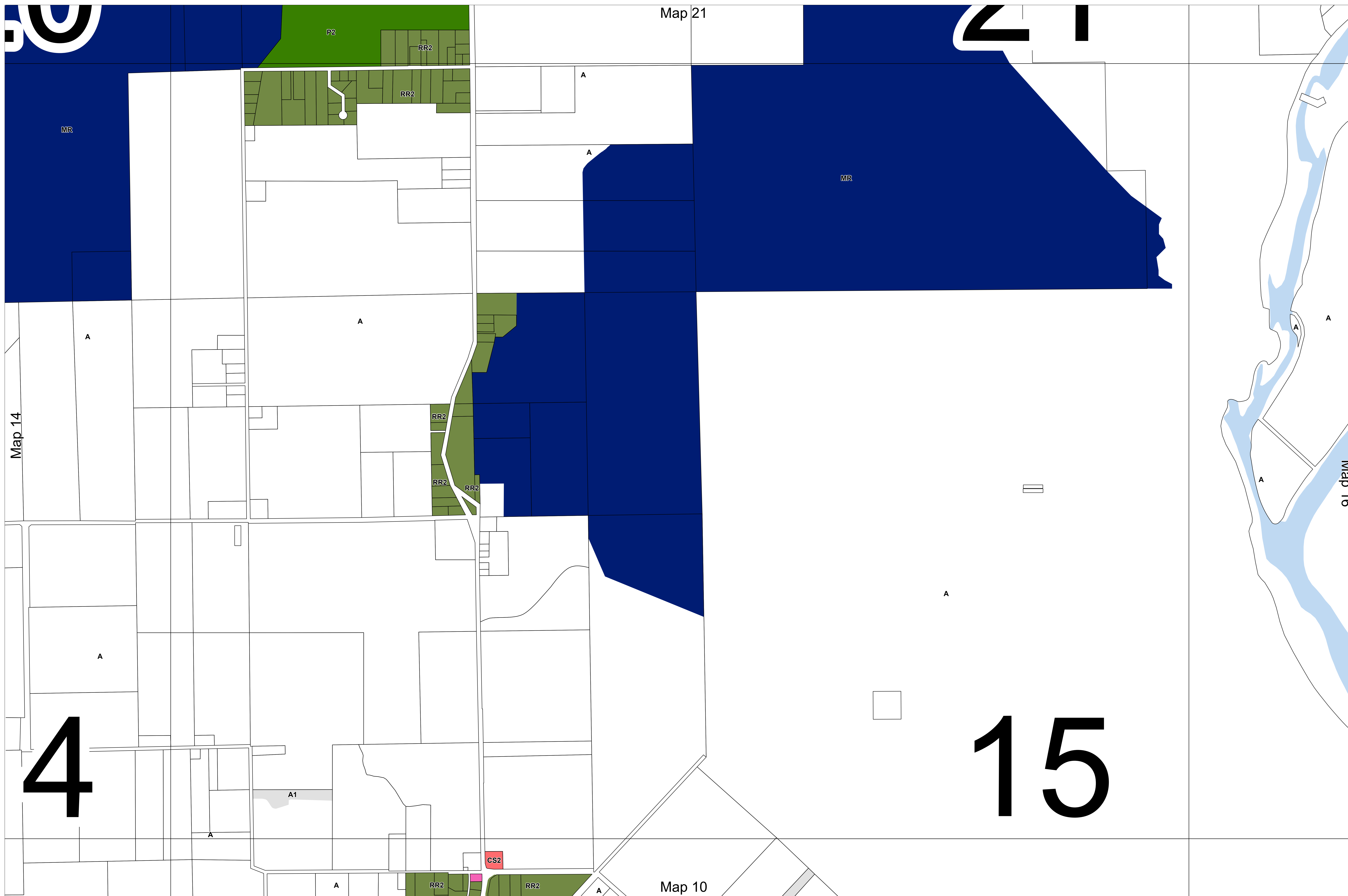


Map 13

Map 15

Map 9



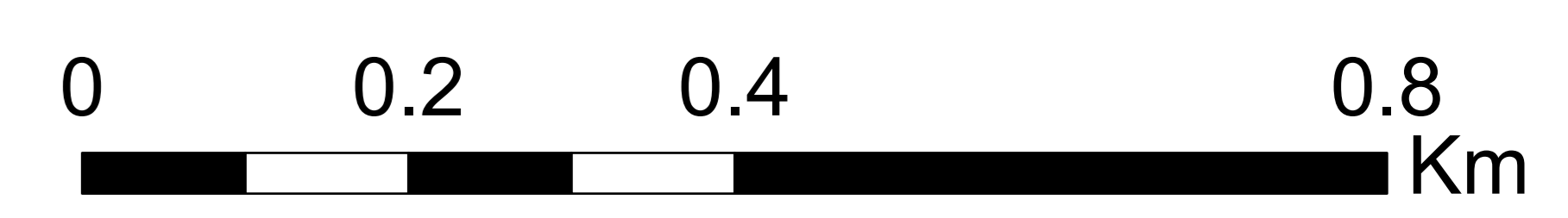



Schedule A Zoning Reference Map 15

- | | |
|--|--|
| A - Agricultural | M1 - Light Industrial |
| A1 - Small Lot Agricultural | M2 - Heavy Industrial |
| CD1 - Comprehensive Development | MR - Resource Management |
| CD2 - Comprehensive Development 2 | P1 - Institutional |
| CD3 - Comprehensive Development 3 | P2 - Park, Recreation and Open Space |
| CH - Highway Commercial | RH - Mobile Home Park |
| CM - Marine Commercial | RL - Lake Area Residential |
| CS1 - Service Commercial | RM1 - Multiple Dwelling Residential 1 |
| CS2 - Service Station Commercial | RM2 - Multiple Dwelling Residential 2 |
| CS3 - Tourist Recreation Commercial | RR1 - Rural Residential 1 |
| CS4 - Tourist Accommodation Commercial | RR2 - Rural Residential 2 |
| CS5 - Lakeside Tourism Accomodation Commercial | RS1 - Single-Dwelling Residential 1 |
| CT1 - Town Centre Commercial | RS2 - Single-Dwelling Residential 2 |
| CT2 - Town Centre Commercial and Residential | RSS - Single-Dwelling and Secondary Dwelling Residential |
| | RT - Two-Dwelling Residential |



Date: August 24, 2021
 Scale: 1 to 4,000
 Drawn by: J.U.
 Checked by: M.L.B.



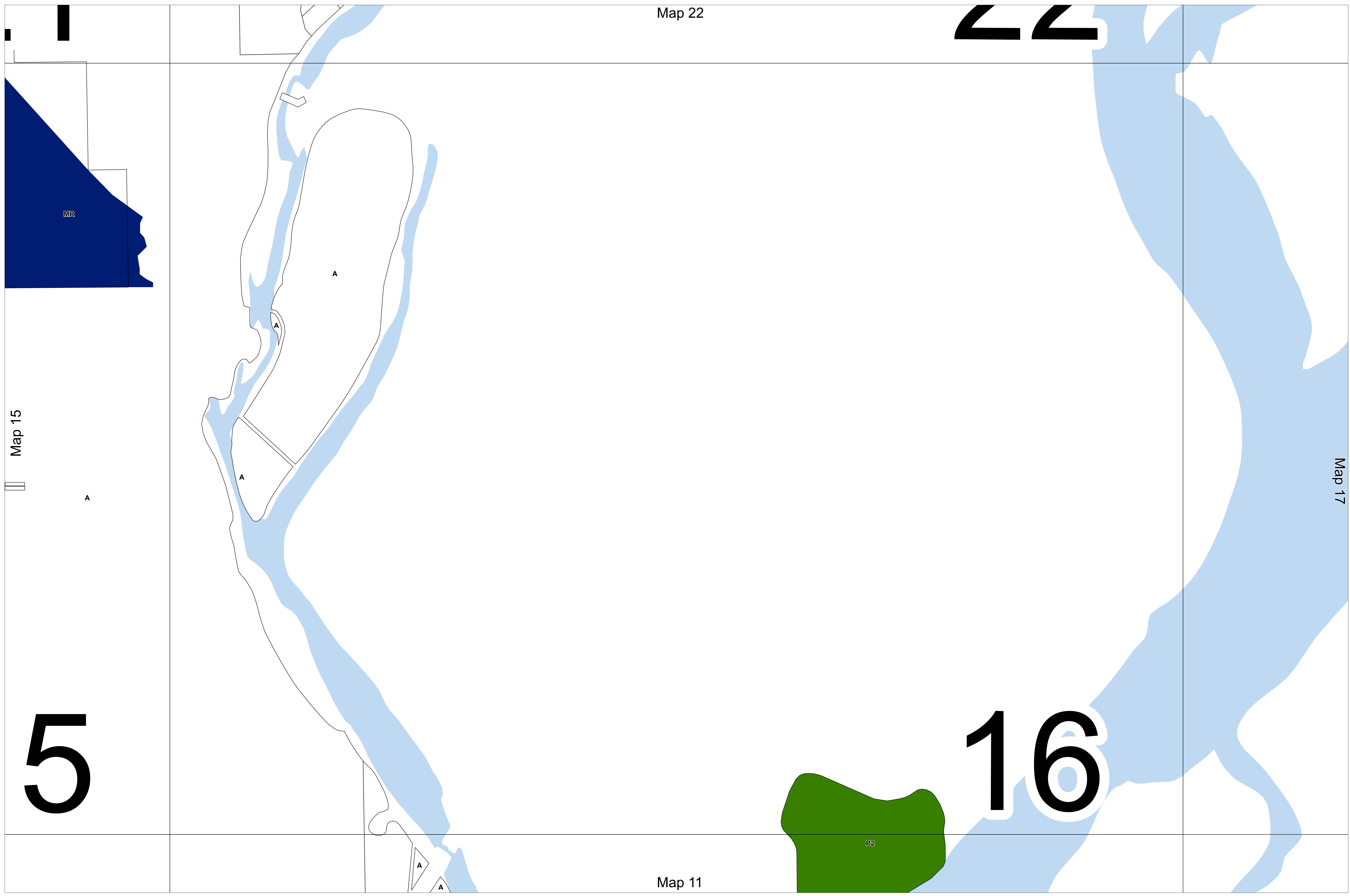
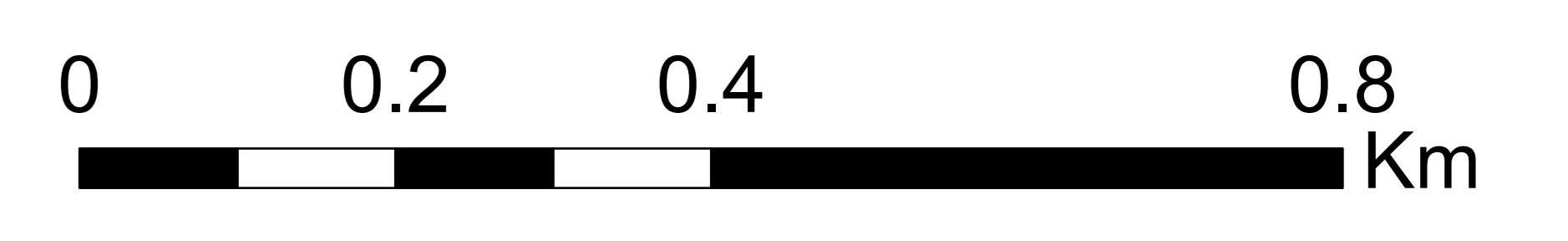

22

Schedule A Zoning Reference Map 16

- | | |
|--|--|
| A - Agricultural | M1 - Light Industrial |
| A1 - Small Lot Agricultural | M2 - Heavy Industrial |
| CD1 - Comprehensive Development | MR - Resource Management |
| CD2 - Comprehensive Development 2 | P1 - Institutional |
| CD3 - Comprehensive Development 3 | P2 - Park, Recreation and Open Space |
| CH - Highway Commercial | RH - Mobile Home Park |
| CM - Marine Commercial | RL - Lake Area Residential |
| CS1 - Service Commercial | RM1 - Multiple Dwelling Residential 1 |
| CS2 - Service Station Commercial | RM2 - Multiple Dwelling Residential 2 |
| CS3 - Tourist Recreation Commercial | RR1 - Rural Residential 1 |
| CS4 - Tourist Accommodation Commercial | RR2 - Rural Residential 2 |
| CS5 - Lakeside Tourism Accomodation Commercial | RS1 - Single-Dwelling Residential 1 |
| CT1 - Town Centre Commercial | RS2 - Single-Dwelling Residential 2 |
| CT2 - Town Centre Commercial and Residential | RSS - Single-Dwelling and Secondary Dwelling Residential |
| | RT - Two-Dwelling Residential |



Date: August 24, 2021
 Scale: 1 to 4,000
 Drawn by: J.U.
 Checked by: M.L.B.




Map 15

Map 17

5

16

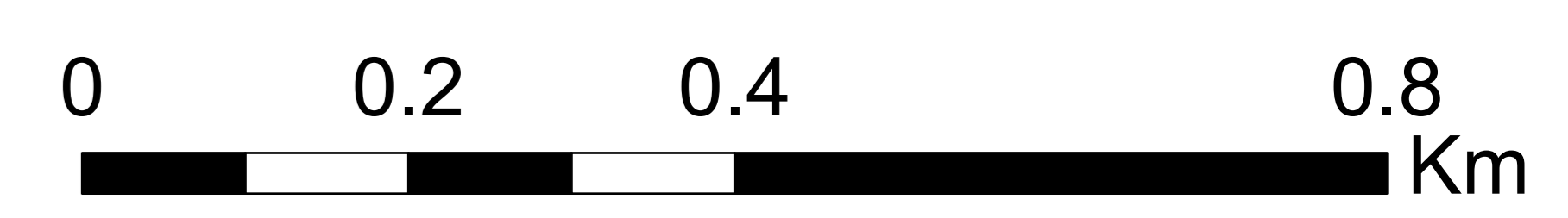



Schedule A Zoning Reference Map 17

- | | |
|--|--|
| A - Agricultural | M1 - Light Industrial |
| A1 - Small Lot Agricultural | M2 - Heavy Industrial |
| CD1 - Comprehensive Development | MR - Resource Management |
| CD2 - Comprehensive Development 2 | P1 - Institutional |
| CD3 - Comprehensive Development 3 | P2 - Park, Recreation and Open Space |
| CH - Highway Commercial | RH - Mobile Home Park |
| CM - Marine Commercial | RL - Lake Area Residential |
| CS1 - Service Commercial | RM1 - Multiple Dwelling Residential 1 |
| CS2 - Service Station Commercial | RM2 - Multiple Dwelling Residential 2 |
| CS3 - Tourist Recreation Commercial | RR1 - Rural Residential 1 |
| CS4 - Tourist Accommodation Commercial | RR2 - Rural Residential 2 |
| CS5 - Lakeside Tourism Accomodation Commercial | RS1 - Single-Dwelling Residential 1 |
| CT1 - Town Centre Commercial | RS2 - Single-Dwelling Residential 2 |
| CT2 - Town Centre Commercial and Residential | RSS - Single-Dwelling and Secondary Dwelling Residential |
| | RT - Two-Dwelling Residential |



Date: August 24, 2021
 Scale: 1 to 4,000
 Drawn by: J.U.
 Checked by: M.L.B.

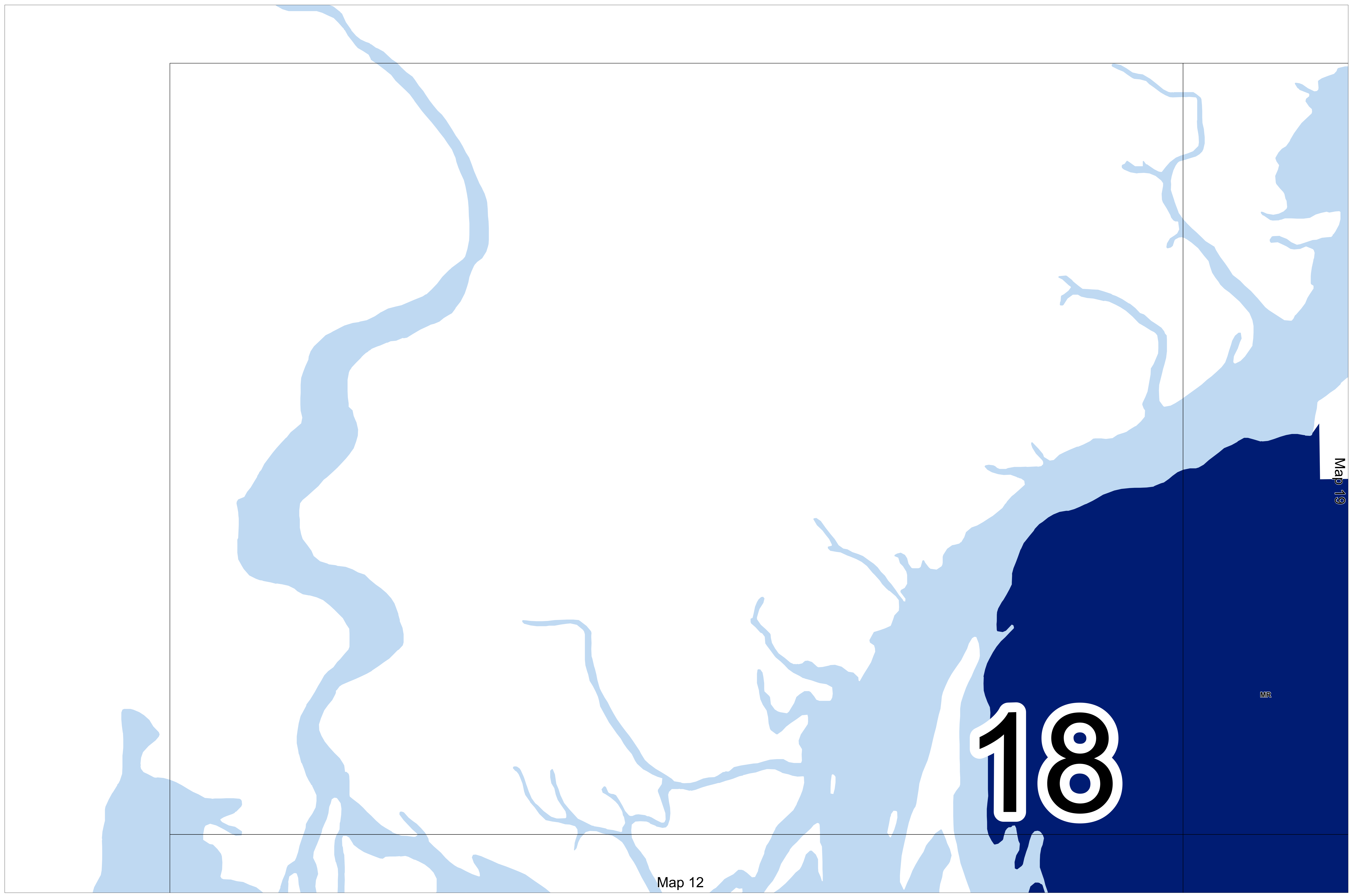
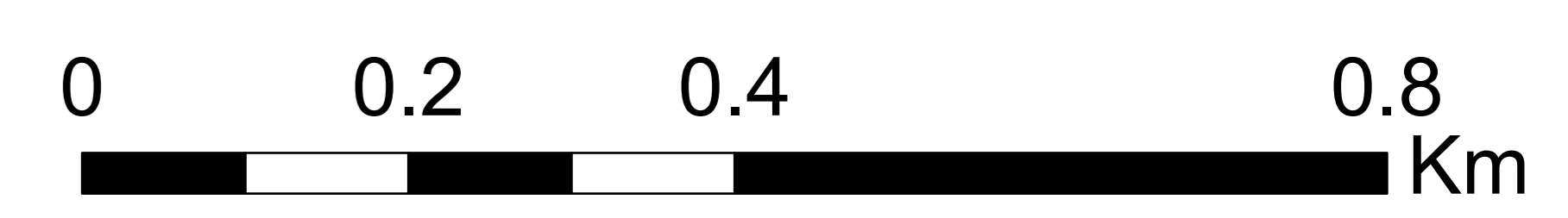



Schedule A Zoning Reference Map 18

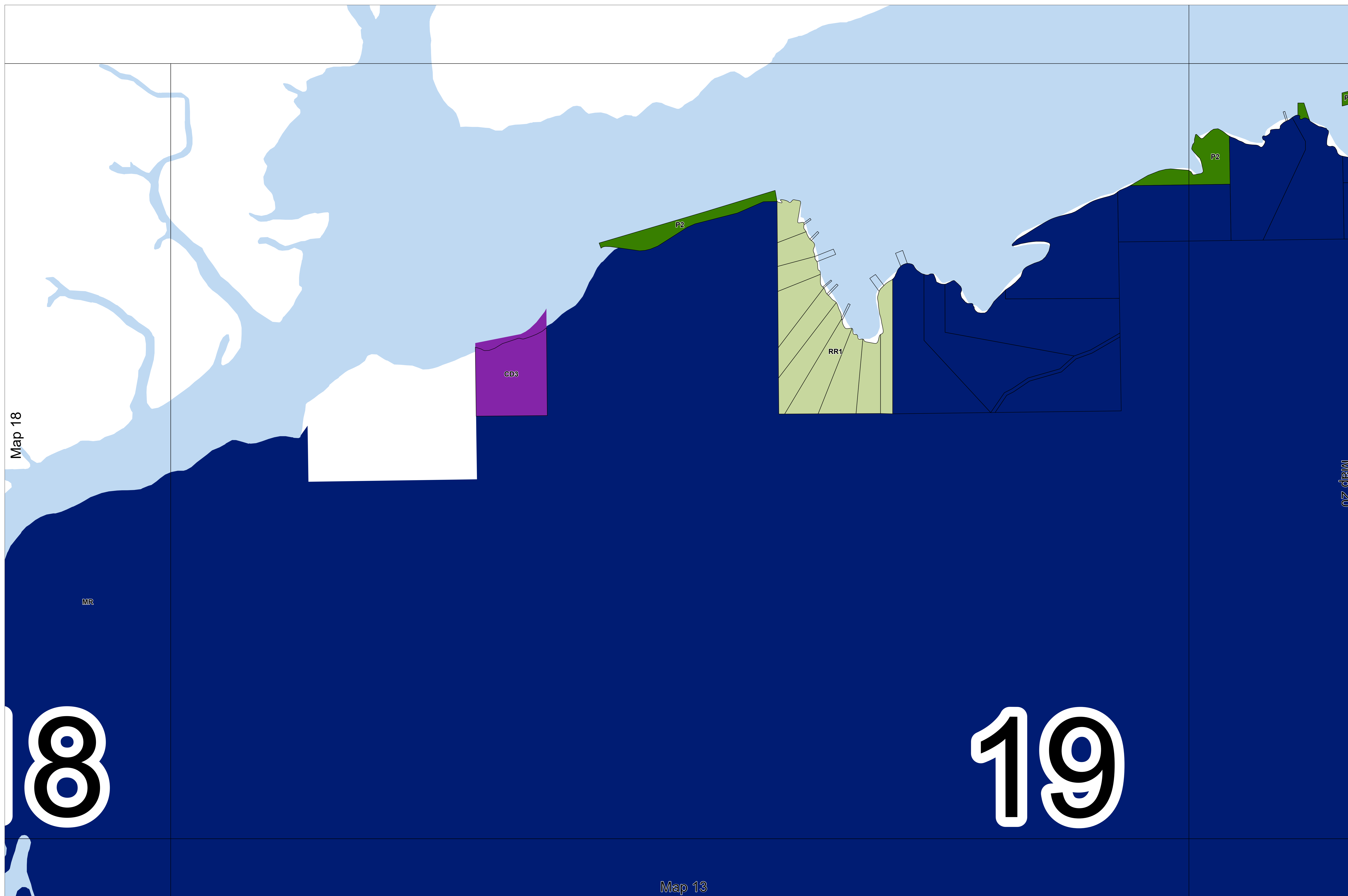
- | | |
|--|--|
| A - Agricultural | M1 - Light Industrial |
| A1 - Small Lot Agricultural | M2 - Heavy Industrial |
| CD1 - Comprehensive Development | MR - Resource Management |
| CD2 - Comprehensive Development 2 | P1 - Institutional |
| CD3 - Comprehensive Development 3 | P2 - Park, Recreation and Open Space |
| CH - Highway Commercial | RH - Mobile Home Park |
| CM - Marine Commercial | RL - Lake Area Residential |
| CS1 - Service Commercial | RM1 - Multiple Dwelling Residential 1 |
| CS2 - Service Station Commercial | RM2 - Multiple Dwelling Residential 2 |
| CS3 - Tourist Recreation Commercial | RR1 - Rural Residential 1 |
| CS4 - Tourist Accommodation Commercial | RR2 - Rural Residential 2 |
| CS5 - Lakeside Tourism Accomodation Commercial | RS1 - Single-Dwelling Residential 1 |
| CT1 - Town Centre Commercial | RS2 - Single-Dwelling Residential 2 |
| CT2 - Town Centre Commercial and Residential | RSS - Single-Dwelling and Secondary Dwelling Residential |
| | RT - Two-Dwelling Residential |



Date: August 24, 2021
 Scale: 1 to 4,000
 Drawn by: J.U.
 Checked by: M.L.B.



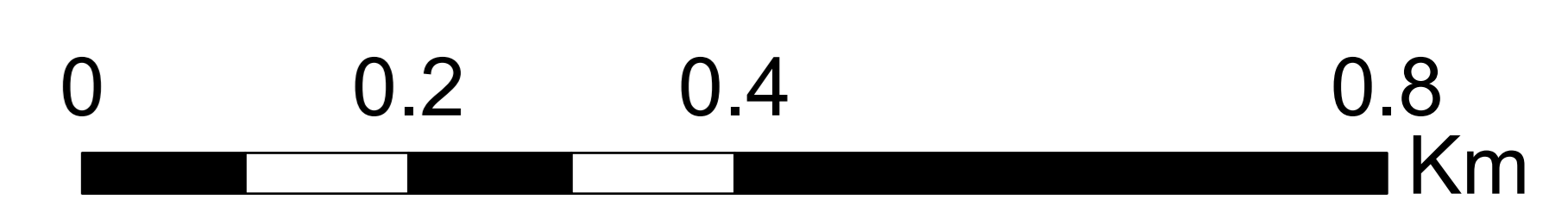

Schedule A Zoning Reference Map 19



- | | |
|--|--|
| A - Agricultural | M1 - Light Industrial |
| A1 - Small Lot Agricultural | M2 - Heavy Industrial |
| CD1 - Comprehensive Development | MR - Resource Management |
| CD2 - Comprehensive Development 2 | P1 - Institutional |
| CD3 - Comprehensive Development 3 | P2 - Park, Recreation and Open Space |
| CH - Highway Commercial | RH - Mobile Home Park |
| CM - Marine Commercial | RL - Lake Area Residential |
| CS1 - Service Commercial | RM1 - Multiple Dwelling Residential 1 |
| CS2 - Service Station Commercial | RM2 - Multiple Dwelling Residential 2 |
| CS3 - Tourist Recreation Commercial | RR1 - Rural Residential 1 |
| CS4 - Tourist Accommodation Commercial | RR2 - Rural Residential 2 |
| CS5 - Lakeside Tourism Accomodation Commercial | RS1 - Single-Dwelling Residential 1 |
| CT1 - Town Centre Commercial | RS2 - Single-Dwelling Residential 2 |
| CT2 - Town Centre Commercial and Residential | RSS - Single-Dwelling and Secondary Dwelling Residential |
| | RT - Two-Dwelling Residential |



Date: August 24, 2021
 Scale: 1 to 4,000
 Drawn by: J.U.
 Checked by: M.L.B.



Map 18

Map 20

Map 13

8

19

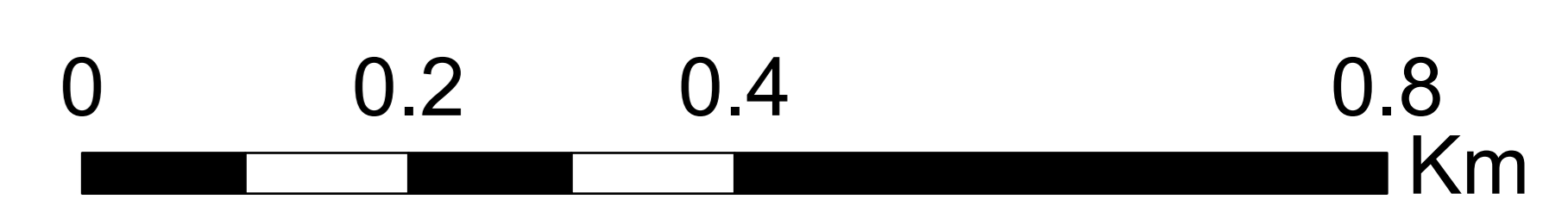



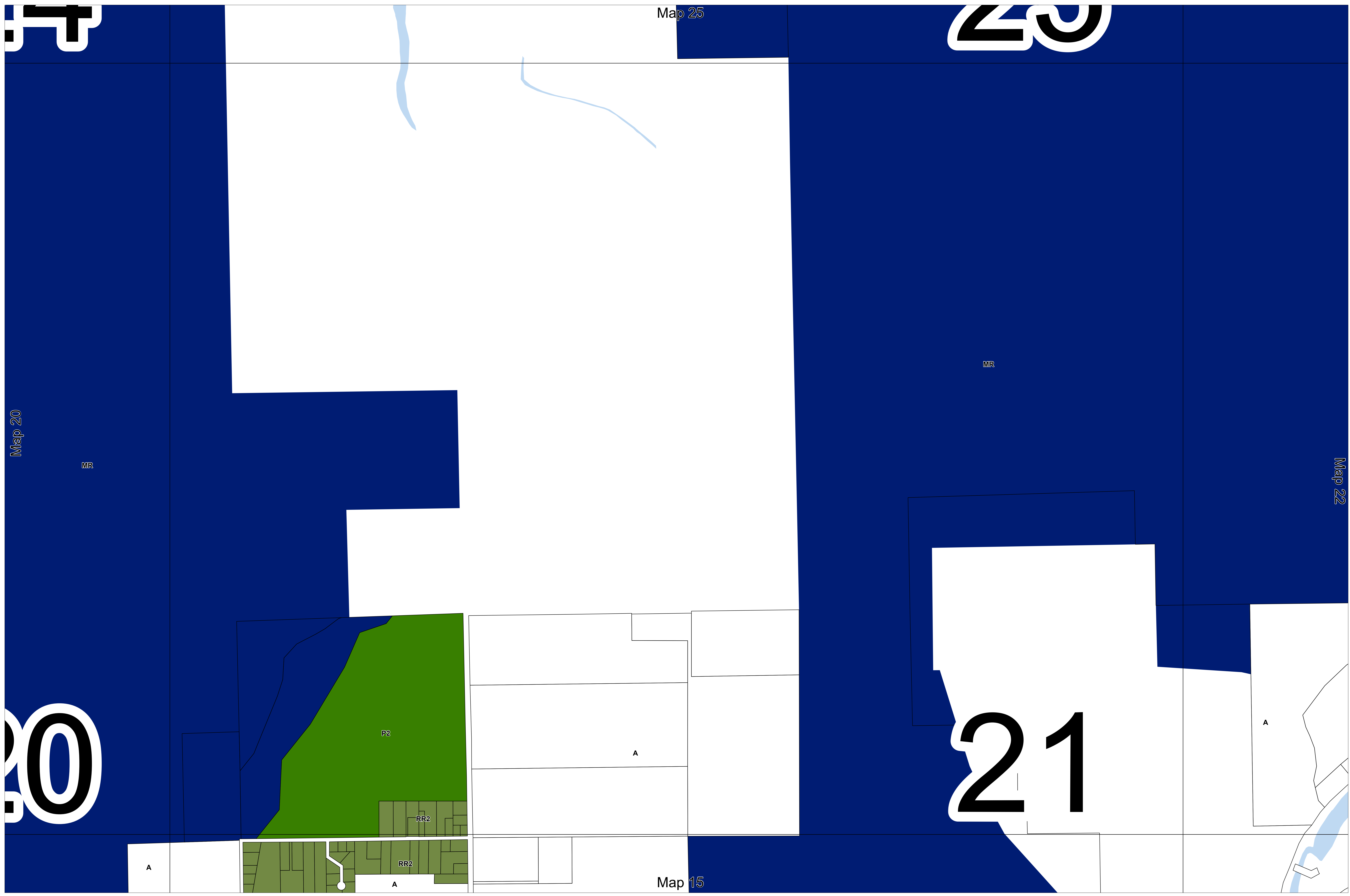
Schedule A Zoning Reference Map 20

- | | |
|--|--|
| A - Agricultural | M1 - Light Industrial |
| A1 - Small Lot Agricultural | M2 - Heavy Industrial |
| CD1 - Comprehensive Development | MR - Resource Management |
| CD2 - Comprehensive Development 2 | P1 - Institutional |
| CD3 - Comprehensive Development 3 | P2 - Park, Recreation and Open Space |
| CH - Highway Commercial | RH - Mobile Home Park |
| CM - Marine Commercial | RL - Lake Area Residential |
| CS1 - Service Commercial | RM1 - Multiple Dwelling Residential 1 |
| CS2 - Service Station Commercial | RM2 - Multiple Dwelling Residential 2 |
| CS3 - Tourist Recreation Commercial | RR1 - Rural Residential 1 |
| CS4 - Tourist Accommodation Commercial | RR2 - Rural Residential 2 |
| CS5 - Lakeside Tourism Accomodation Commercial | RS1 - Single-Dwelling Residential 1 |
| CT1 - Town Centre Commercial | RS2 - Single-Dwelling Residential 2 |
| CT2 - Town Centre Commercial and Residential | RSS - Single-Dwelling and Secondary Dwelling Residential |
| | RT - Two-Dwelling Residential |



Date: August 24, 2021
 Scale: 1 to 4,000
 Drawn by: J.U.
 Checked by: M.L.B.



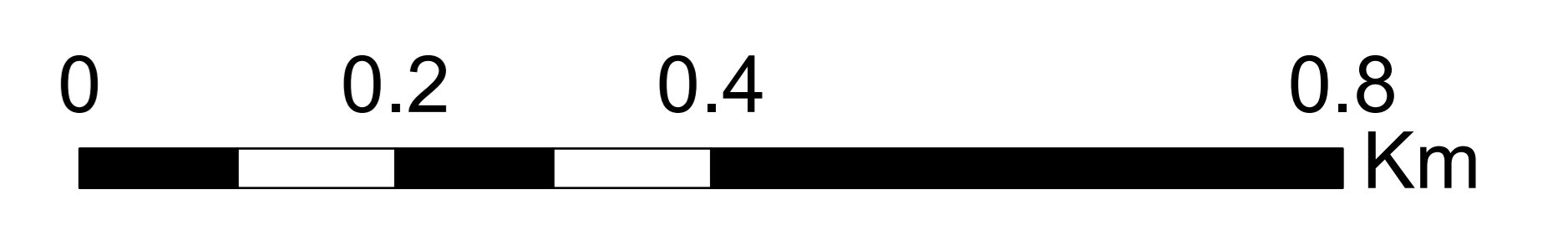



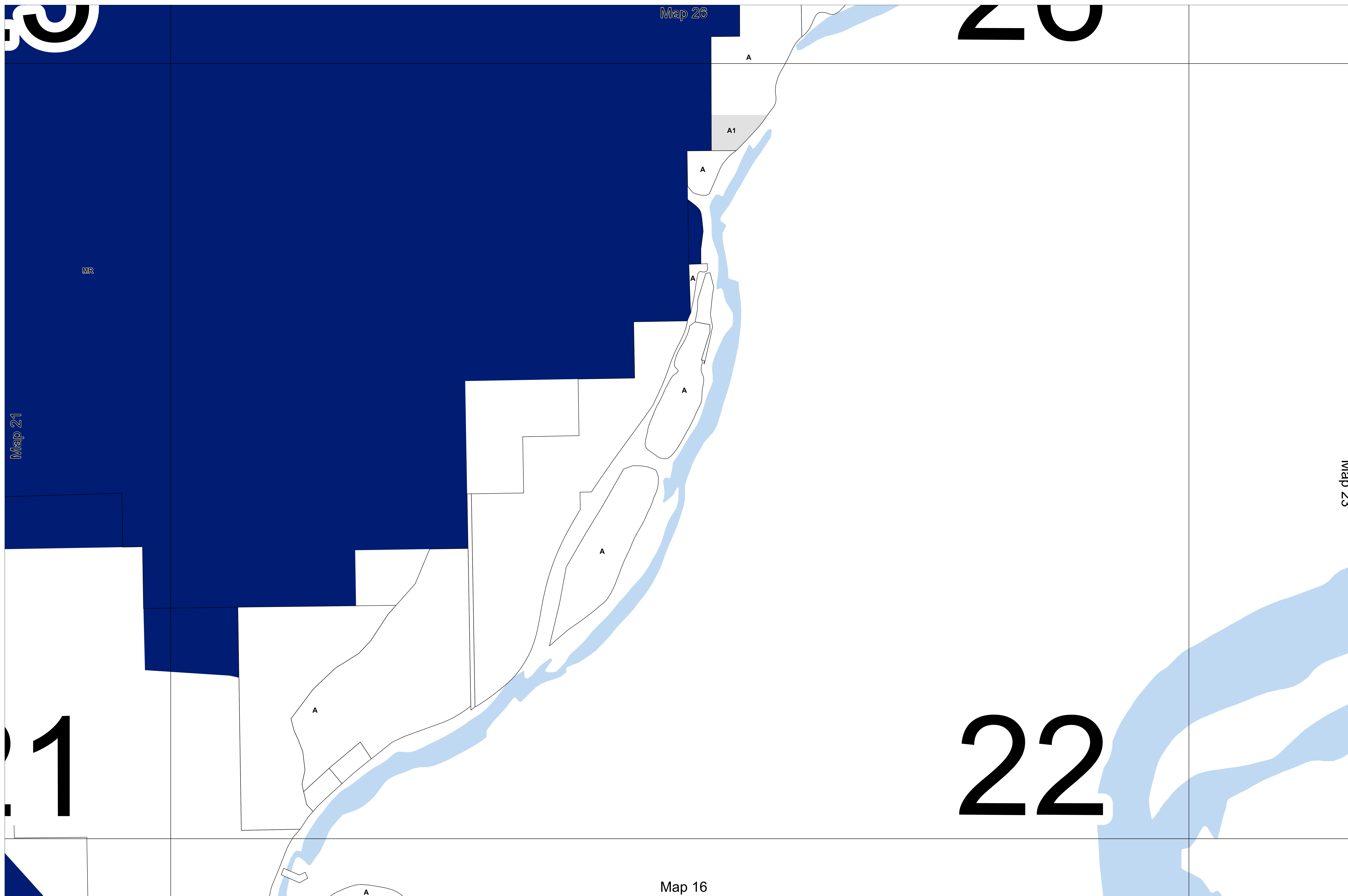
Schedule A Zoning Reference Map 21

- | | |
|--|--|
| A - Agricultural | M1 - Light Industrial |
| A1 - Small Lot Agricultural | M2 - Heavy Industrial |
| CD1 - Comprehensive Development | MR - Resource Management |
| CD2 - Comprehensive Development 2 | P1 - Institutional |
| CD3 - Comprehensive Development 3 | P2 - Park, Recreation and Open Space |
| CH - Highway Commercial | RH - Mobile Home Park |
| CM - Marine Commercial | RL - Lake Area Residential |
| CS1 - Service Commercial | RM1 - Multiple Dwelling Residential 1 |
| CS2 - Service Station Commercial | RM2 - Multiple Dwelling Residential 2 |
| CS3 - Tourist Recreation Commercial | RR1 - Rural Residential 1 |
| CS4 - Tourist Accommodation Commercial | RR2 - Rural Residential 2 |
| CS5 - Lakeside Tourism Accomodation Commercial | RS1 - Single-Dwelling Residential 1 |
| CT1 - Town Centre Commercial | RS2 - Single-Dwelling Residential 2 |
| CT2 - Town Centre Commercial and Residential | RSS - Single-Dwelling and Secondary Dwelling Residential |
| | RT - Two-Dwelling Residential |



Date: August 24, 2021
 Scale: 1 to 4,000
 Drawn by: J.U.
 Checked by: M.L.B.



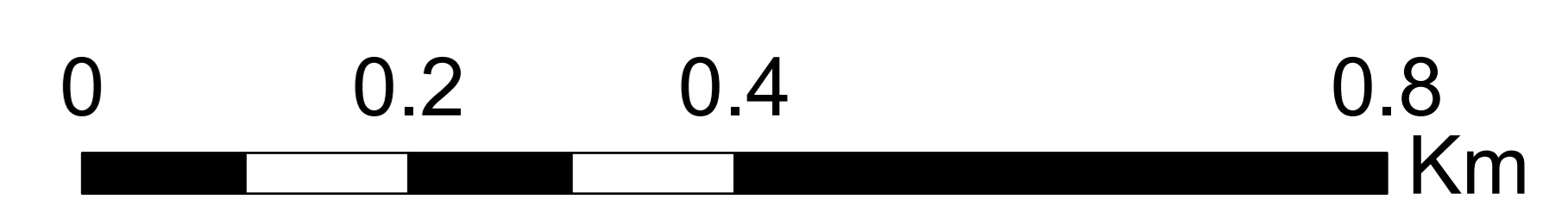



Schedule A Zoning Reference Map 22

- | | |
|--|--|
| A - Agricultural | M1 - Light Industrial |
| A1 - Small Lot Agricultural | M2 - Heavy Industrial |
| CD1 - Comprehensive Development | MR - Resource Management |
| CD2 - Comprehensive Development 2 | P1 - Institutional |
| CD3 - Comprehensive Development 3 | P2 - Park, Recreation and Open Space |
| CH - Highway Commercial | RH - Mobile Home Park |
| CM - Marine Commercial | RL - Lake Area Residential |
| CS1 - Service Commercial | RM1 - Multiple Dwelling Residential 1 |
| CS2 - Service Station Commercial | RM2 - Multiple Dwelling Residential 2 |
| CS3 - Tourist Recreation Commercial | RR1 - Rural Residential 1 |
| CS4 - Tourist Accommodation Commercial | RR2 - Rural Residential 2 |
| CS5 - Lakeside Tourism Accomodation Commercial | RS1 - Single-Dwelling Residential 1 |
| CT1 - Town Centre Commercial | RS2 - Single-Dwelling Residential 2 |
| CT2 - Town Centre Commercial and Residential | RSS - Single-Dwelling and Secondary Dwelling Residential |
| | RT - Two-Dwelling Residential |



Date: August 24, 2021
 Scale: 1 to 4,000
 Drawn by: J.U.
 Checked by: M.L.B.



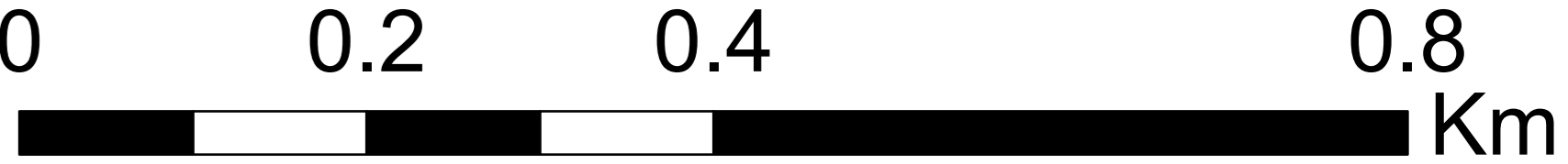



Schedule A Zoning Reference Map 23

- | | |
|--|--|
| A - Agricultural | M1 - Light Industrial |
| A1 - Small Lot Agricultural | M2 - Heavy Industrial |
| CD1 - Comprehensive Development | MR - Resource Management |
| CD2 - Comprehensive Development 2 | P1 - Institutional |
| CD3 - Comprehensive Development 3 | P2 - Park, Recreation and Open Space |
| CH - Highway Commercial | RH - Mobile Home Park |
| CM - Marine Commercial | RL - Lake Area Residential |
| CS1 - Service Commercial | RM1 - Multiple Dwelling Residential 1 |
| CS2 - Service Station Commercial | RM2 - Multiple Dwelling Residential 2 |
| CS3 - Tourist Recreation Commercial | RR1 - Rural Residential 1 |
| CS4 - Tourist Accommodation Commercial | RR2 - Rural Residential 2 |
| CS5 - Lakeside Tourism Accomodation Commercial | RS1 - Single-Dwelling Residential 1 |
| CT1 - Town Centre Commercial | RS2 - Single-Dwelling Residential 2 |
| CT2 - Town Centre Commercial and Residential | RSS - Single-Dwelling and Secondary Dwelling Residential |
| | RT - Two-Dwelling Residential |



Date: August 24, 2021
 Scale: 1 to 4,000
 Drawn by: J.U.
 Checked by: M.L.B.

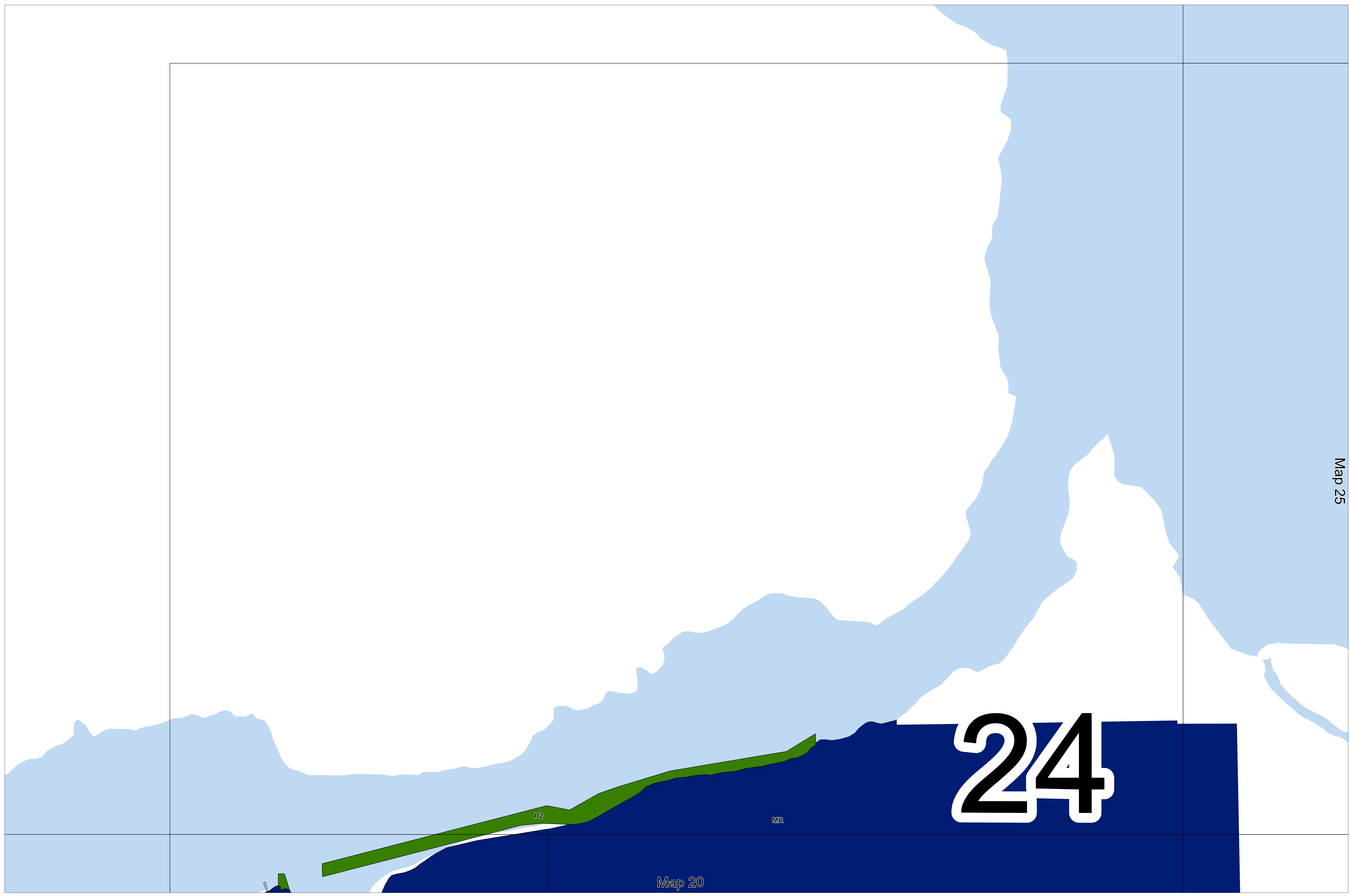
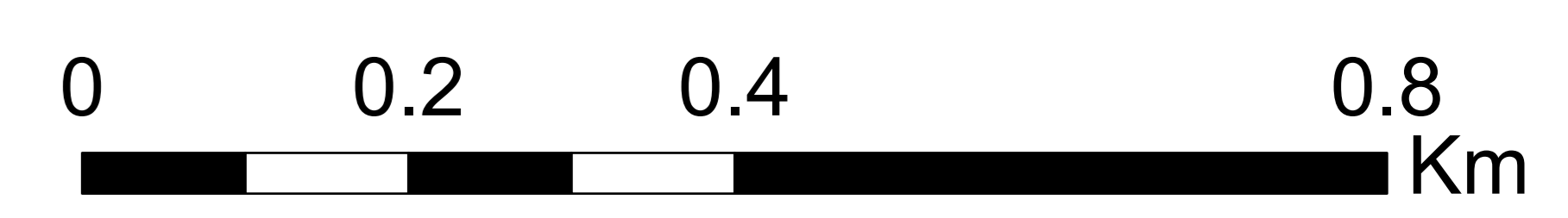



Schedule A Zoning Reference Map 24

- | | |
|--|--|
| A - Agricultural | M1 - Light Industrial |
| A1 - Small Lot Agricultural | M2 - Heavy Industrial |
| CD1 - Comprehensive Development | MR - Resource Management |
| CD2 - Comprehensive Development 2 | P1 - Institutional |
| CD3 - Comprehensive Development 3 | P2 - Park, Recreation and Open Space |
| CH - Highway Commercial | RH - Mobile Home Park |
| CM - Marine Commercial | RL - Lake Area Residential |
| CS1 - Service Commercial | RM1 - Multiple Dwelling Residential 1 |
| CS2 - Service Station Commercial | RM2 - Multiple Dwelling Residential 2 |
| CS3 - Tourist Recreation Commercial | RR1 - Rural Residential 1 |
| CS4 - Tourist Accommodation Commercial | RR2 - Rural Residential 2 |
| CS5 - Lakeside Tourism Accomodation Commercial | RS1 - Single-Dwelling Residential 1 |
| CT1 - Town Centre Commercial | RS2 - Single-Dwelling Residential 2 |
| CT2 - Town Centre Commercial and Residential | RSS - Single-Dwelling and Secondary Dwelling Residential |
| | RT - Two-Dwelling Residential |



Date: August 24, 2021
 Scale: 1 to 4,000
 Drawn by: J.U.
 Checked by: M.L.B.



Map 28

Map 24

Map 26

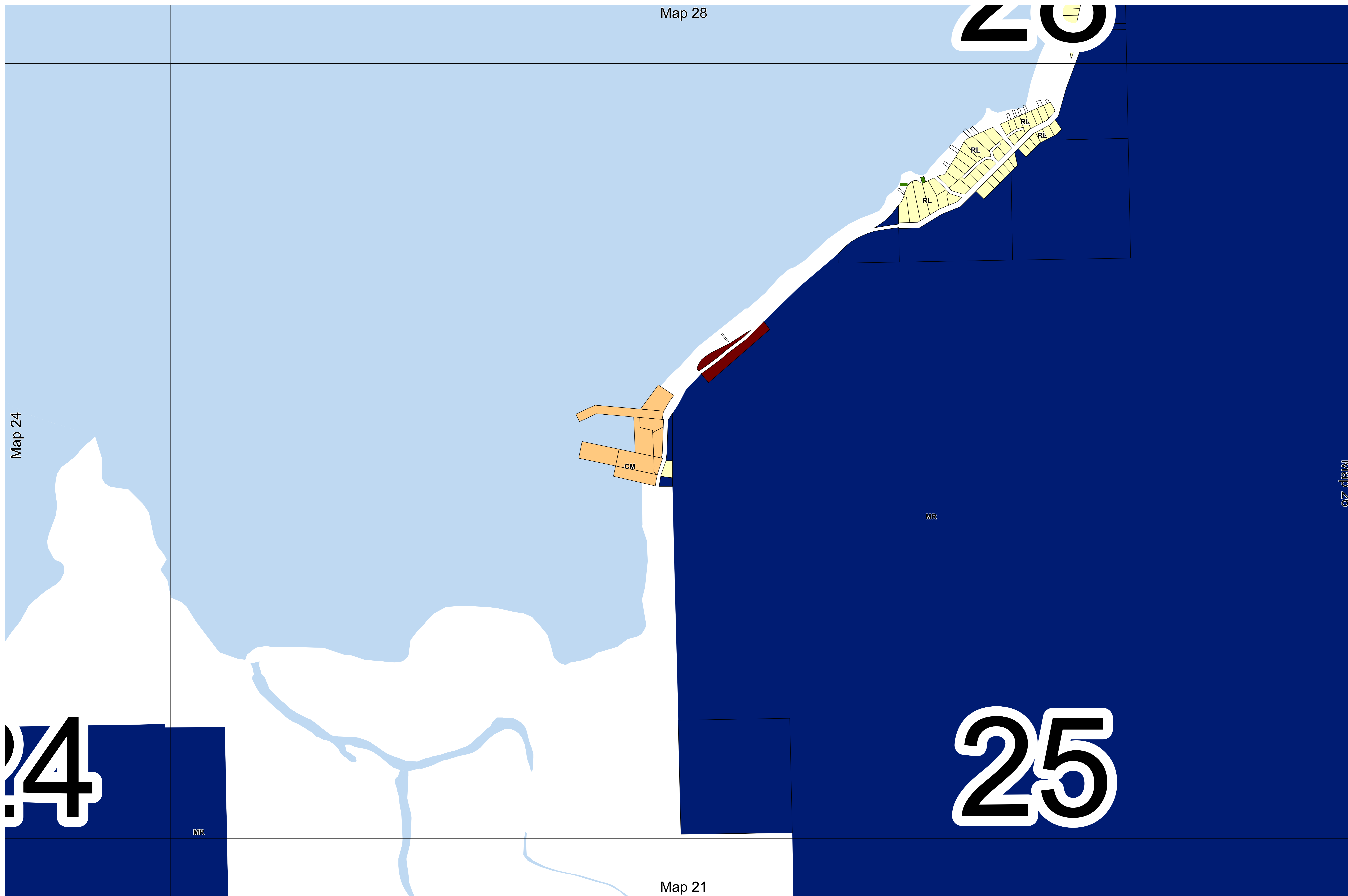

Map 21

Schedule A Zoning Reference Map 25

- | | |
|--|--|
| A - Agricultural | M1 - Light Industrial |
| A1 - Small Lot Agricultural | M2 - Heavy Industrial |
| CD1 - Comprehensive Development | MR - Resource Management |
| CD2 - Comprehensive Development 2 | P1 - Institutional |
| CD3 - Comprehensive Development 3 | P2 - Park, Recreation and Open Space |
| CH - Highway Commercial | RH - Mobile Home Park |
| CM - Marine Commercial | RL - Lake Area Residential |
| CS1 - Service Commercial | RM1 - Multiple Dwelling Residential 1 |
| CS2 - Service Station Commercial | RM2 - Multiple Dwelling Residential 2 |
| CS3 - Tourist Recreation Commercial | RR1 - Rural Residential 1 |
| CS4 - Tourist Accommodation Commercial | RR2 - Rural Residential 2 |
| CS5 - Lakeside Tourism Accomodation Commercial | RS1 - Single-Dwelling Residential 1 |
| CT1 - Town Centre Commercial | RS2 - Single-Dwelling Residential 2 |
| CT2 - Town Centre Commercial and Residential | RSS - Single-Dwelling and Secondary Dwelling Residential |
| | RT - Two-Dwelling Residential |



Date: August 24, 2021
 Scale: 1 to 4,000
 Drawn by: J.U.
 Checked by: M.L.B.



Map 29

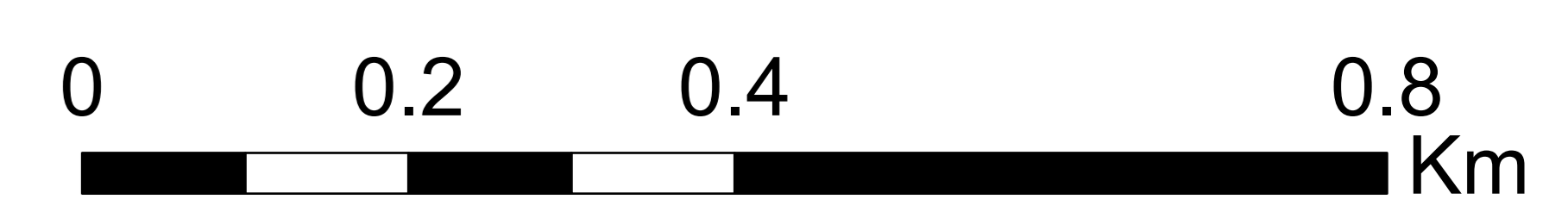

26

Schedule A Zoning Reference Map 26

- | | |
|--|--|
| A - Agricultural | M1 - Light Industrial |
| A1 - Small Lot Agricultural | M2 - Heavy Industrial |
| CD1 - Comprehensive Development | MR - Resource Management |
| CD2 - Comprehensive Development 2 | P1 - Institutional |
| CD3 - Comprehensive Development 3 | P2 - Park, Recreation and Open Space |
| CH - Highway Commercial | RH - Mobile Home Park |
| CM - Marine Commercial | RL - Lake Area Residential |
| CS1 - Service Commercial | RM1 - Multiple Dwelling Residential 1 |
| CS2 - Service Station Commercial | RM2 - Multiple Dwelling Residential 2 |
| CS3 - Tourist Recreation Commercial | RR1 - Rural Residential 1 |
| CS4 - Tourist Accommodation Commercial | RR2 - Rural Residential 2 |
| CS5 - Lakeside Tourism Accomodation Commercial | RS1 - Single-Dwelling Residential 1 |
| CT1 - Town Centre Commercial | RS2 - Single-Dwelling Residential 2 |
| CT2 - Town Centre Commercial and Residential | RSS - Single-Dwelling and Secondary Dwelling Residential |
| | RT - Two-Dwelling Residential |



Date: August 24, 2021
 Scale: 1 to 4,000
 Drawn by: J.U.
 Checked by: M.L.B.



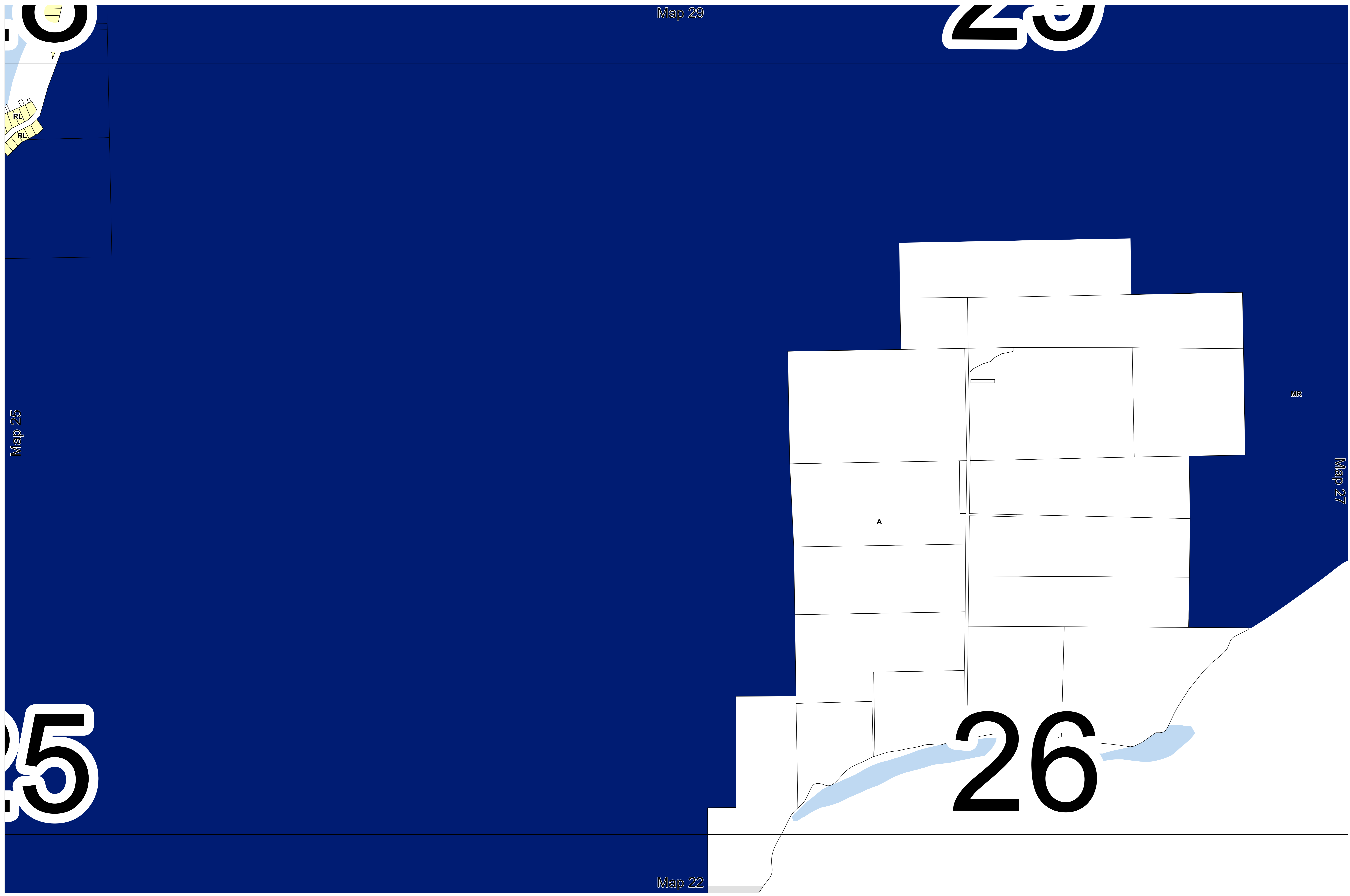
Map 25


Map 27

Map 22

25

26






Schedule A Zoning Reference Map 27

- | | |
|--|--|
| A - Agricultural | M1 - Light Industrial |
| A1 - Small Lot Agricultural | M2 - Heavy Industrial |
| CD1 - Comprehensive Development | MR - Resource Management |
| CD2 - Comprehensive Development 2 | P1 - Institutional |
| CD3 - Comprehensive Development 3 | P2 - Park, Recreation and Open Space |
| CH - Highway Commercial | RH - Mobile Home Park |
| CM - Marine Commercial | RL - Lake Area Residential |
| CS1 - Service Commercial | RM1 - Multiple Dwelling Residential 1 |
| CS2 - Service Station Commercial | RM2 - Multiple Dwelling Residential 2 |
| CS3 - Tourist Recreation Commercial | RR1 - Rural Residential 1 |
| CS4 - Tourist Accommodation Commercial | RR2 - Rural Residential 2 |
| CS5 - Lakeside Tourism Accomodation Commercial | RS1 - Single-Dwelling Residential 1 |
| CT1 - Town Centre Commercial | RS2 - Single-Dwelling Residential 2 |
| CT2 - Town Centre Commercial and Residential | RSS - Single-Dwelling and Secondary Dwelling Residential |
| | RT - Two-Dwelling Residential |



Date: August 24, 2021
 Scale: 1 to 4,000
 Drawn by: J.U.
 Checked by: M.L.B.

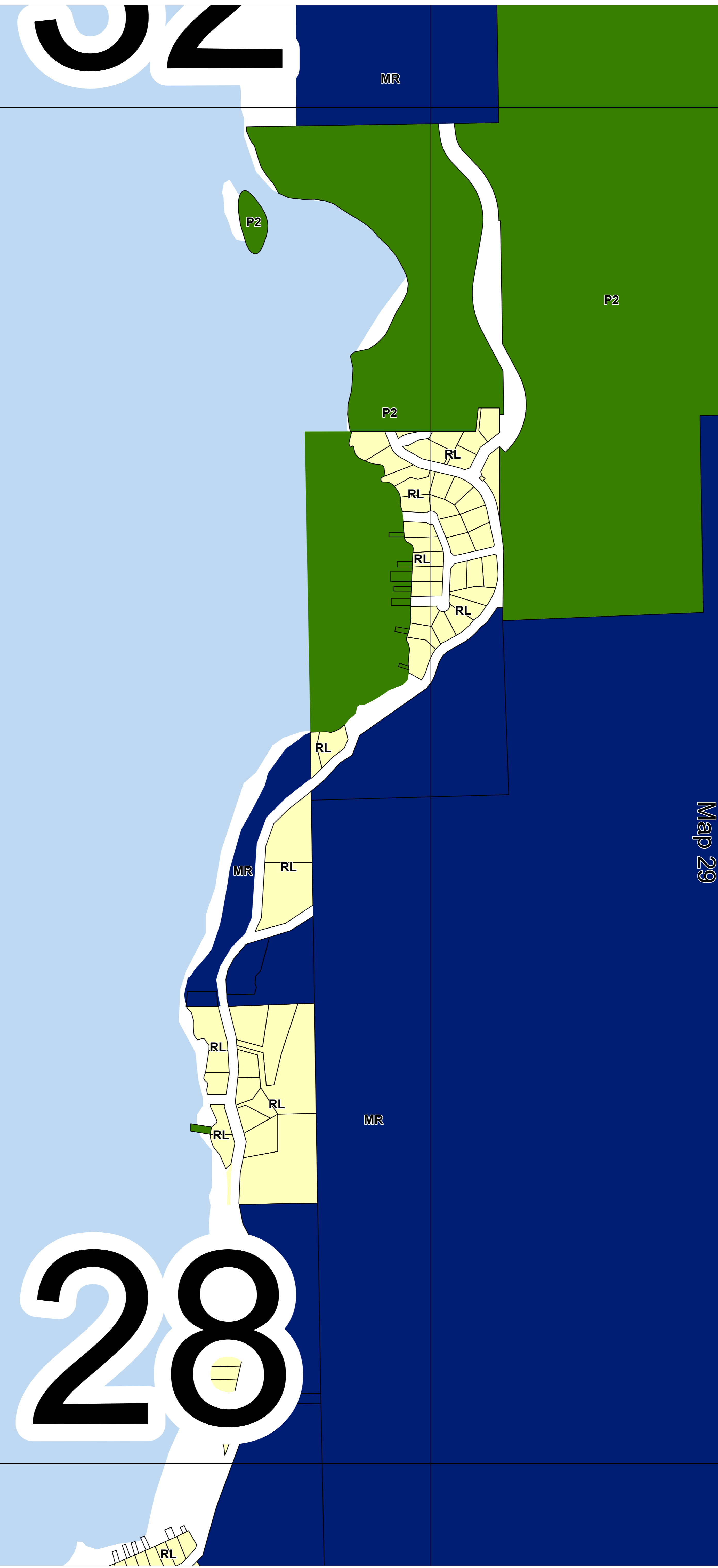


Map 26

6

27

Map 32

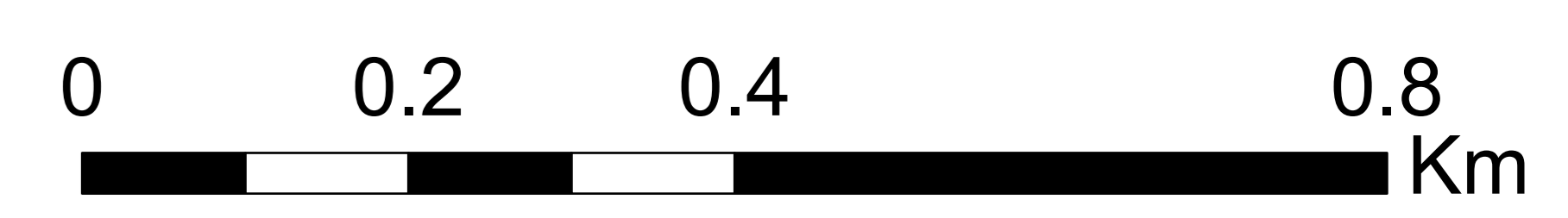



Schedule A Zoning Reference Map 28

- | | |
|--|--|
| A - Agricultural | M1 - Light Industrial |
| A1 - Small Lot Agricultural | M2 - Heavy Industrial |
| CD1 - Comprehensive Development | MR - Resource Management |
| CD2 - Comprehensive Development 2 | P1 - Institutional |
| CD3 - Comprehensive Development 3 | P2 - Park, Recreation and Open Space |
| CH - Highway Commercial | RH - Mobile Home Park |
| CM - Marine Commercial | RL - Lake Area Residential |
| CS1 - Service Commercial | RM1 - Multiple Dwelling Residential 1 |
| CS2 - Service Station Commercial | RM2 - Multiple Dwelling Residential 2 |
| CS3 - Tourist Recreation Commercial | RR1 - Rural Residential 1 |
| CS4 - Tourist Accommodation Commercial | RR2 - Rural Residential 2 |
| CS5 - Lakeside Tourism Accomodation Commercial | RS1 - Single-Dwelling Residential 1 |
| CT1 - Town Centre Commercial | RS2 - Single-Dwelling Residential 2 |
| CT2 - Town Centre Commercial and Residential | RSS - Single-Dwelling and Secondary Dwelling Residential |
| | RT - Two-Dwelling Residential |



Date: August 24, 2021
 Scale: 1 to 4,000
 Drawn by: J.U.
 Checked by: M.L.B.



Map 25

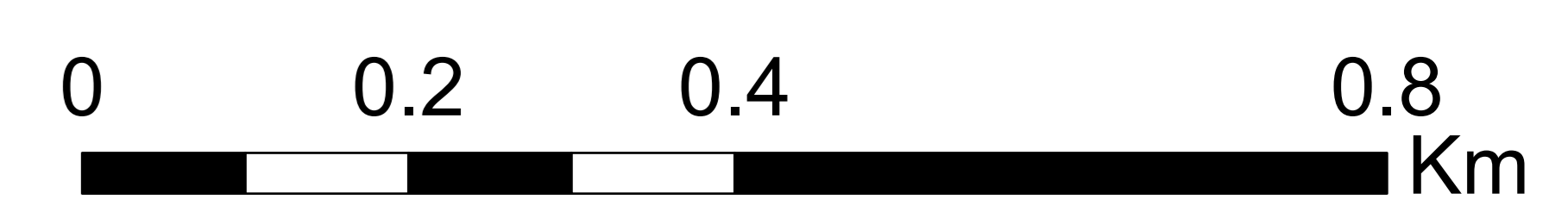



Schedule A Zoning Reference Map 29

- | | |
|--|--|
| A - Agricultural | M1 - Light Industrial |
| A1 - Small Lot Agricultural | M2 - Heavy Industrial |
| CD1 - Comprehensive Development | MR - Resource Management |
| CD2 - Comprehensive Development 2 | P1 - Institutional |
| CD3 - Comprehensive Development 3 | P2 - Park, Recreation and Open Space |
| CH - Highway Commercial | RH - Mobile Home Park |
| CM - Marine Commercial | RL - Lake Area Residential |
| CS1 - Service Commercial | RM1 - Multiple Dwelling Residential 1 |
| CS2 - Service Station Commercial | RM2 - Multiple Dwelling Residential 2 |
| CS3 - Tourist Recreation Commercial | RR1 - Rural Residential 1 |
| CS4 - Tourist Accommodation Commercial | RR2 - Rural Residential 2 |
| CS5 - Lakeside Tourism Accomodation Commercial | RS1 - Single-Dwelling Residential 1 |
| CT1 - Town Centre Commercial | RS2 - Single-Dwelling Residential 2 |
| CT2 - Town Centre Commercial and Residential | RSS - Single-Dwelling and Secondary Dwelling Residential |
| | RT - Two-Dwelling Residential |



Date: August 24, 2021
 Scale: 1 to 4,000
 Drawn by: J.U.
 Checked by: M.L.B.



Map 34


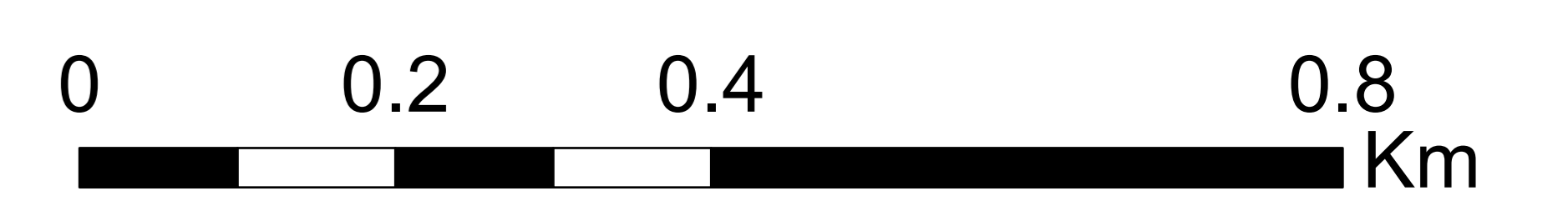



Schedule A Zoning Reference Map 30

- | | |
|--|--|
| A - Agricultural | M1 - Light Industrial |
| A1 - Small Lot Agricultural | M2 - Heavy Industrial |
| CD1 - Comprehensive Development | MR - Resource Management |
| CD2 - Comprehensive Development 2 | P1 - Institutional |
| CD3 - Comprehensive Development 3 | P2 - Park, Recreation and Open Space |
| CH - Highway Commercial | RH - Mobile Home Park |
| CM - Marine Commercial | RL - Lake Area Residential |
| CS1 - Service Commercial | RM1 - Multiple Dwelling Residential 1 |
| CS2 - Service Station Commercial | RM2 - Multiple Dwelling Residential 2 |
| CS3 - Tourist Recreation Commercial | RR1 - Rural Residential 1 |
| CS4 - Tourist Accommodation Commercial | RR2 - Rural Residential 2 |
| CS5 - Lakeside Tourism Accomodation Commercial | RS1 - Single-Dwelling Residential 1 |
| CT1 - Town Centre Commercial | RS2 - Single-Dwelling Residential 2 |
| CT2 - Town Centre Commercial and Residential | RSS - Single-Dwelling and Secondary Dwelling Residential |
| | RT - Two-Dwelling Residential |



Date: August 24, 2021
 Scale: 1 to 4,000
 Drawn by: J.U.
 Checked by: M.L.B.

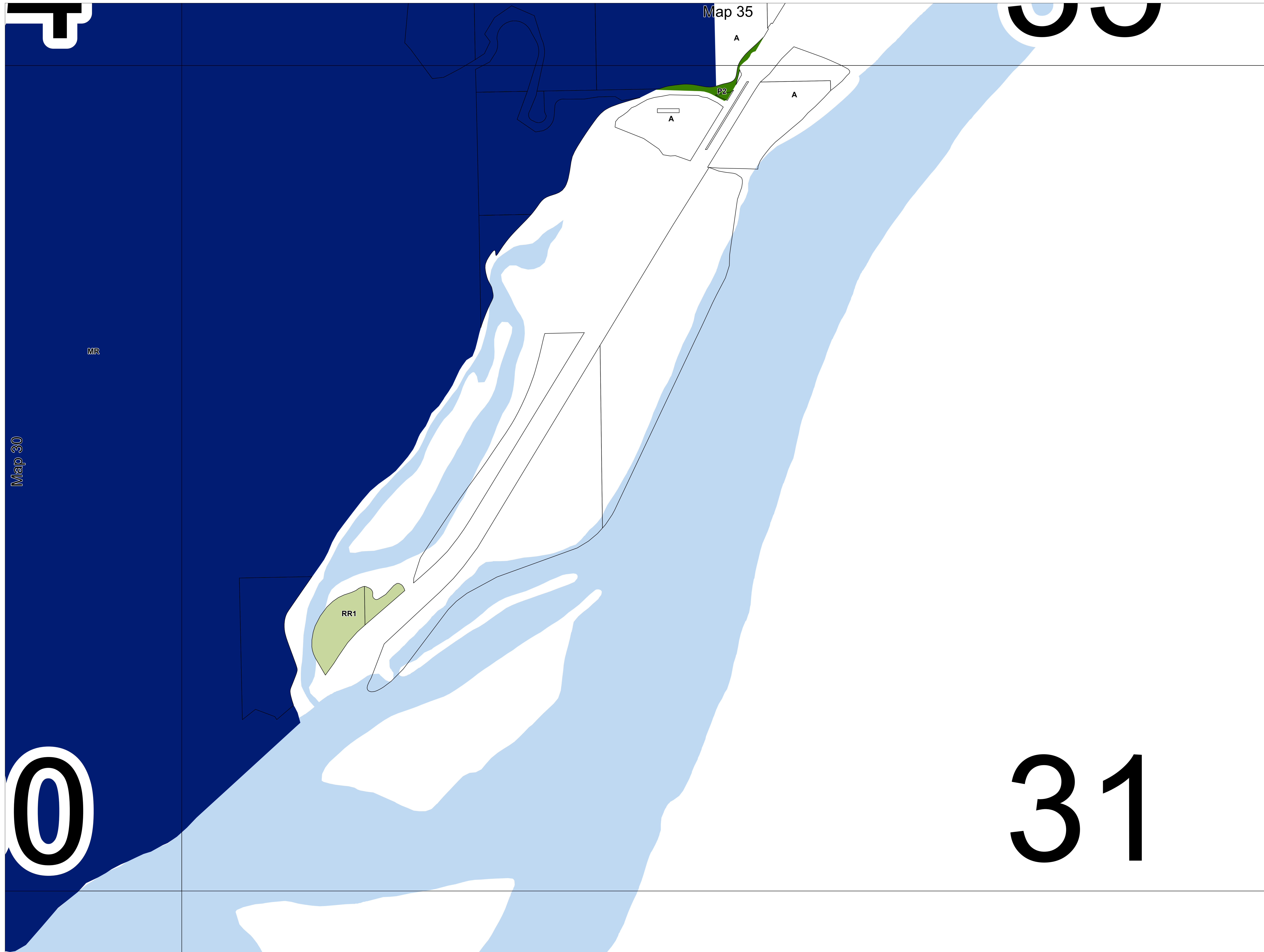


Map 29

Map 31

Map 27



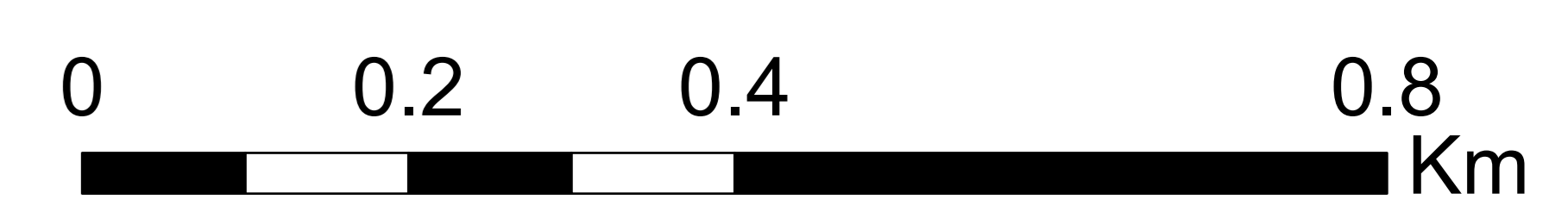



Schedule A Zoning Reference Map 31

- | | |
|--|--|
| A - Agricultural | M1 - Light Industrial |
| A1 - Small Lot Agricultural | M2 - Heavy Industrial |
| CD1 - Comprehensive Development | MR - Resource Management |
| CD2 - Comprehensive Development 2 | P1 - Institutional |
| CD3 - Comprehensive Development 3 | P2 - Park, Recreation and Open Space |
| CH - Highway Commercial | RH - Mobile Home Park |
| CM - Marine Commercial | RL - Lake Area Residential |
| CS1 - Service Commercial | RM1 - Multiple Dwelling Residential 1 |
| CS2 - Service Station Commercial | RM2 - Multiple Dwelling Residential 2 |
| CS3 - Tourist Recreation Commercial | RR1 - Rural Residential 1 |
| CS4 - Tourist Accommodation Commercial | RR2 - Rural Residential 2 |
| CS5 - Lakeside Tourism Accomodation Commercial | RS1 - Single-Dwelling Residential 1 |
| CT1 - Town Centre Commercial | RS2 - Single-Dwelling Residential 2 |
| CT2 - Town Centre Commercial and Residential | RSS - Single-Dwelling and Secondary Dwelling Residential |
| | RT - Two-Dwelling Residential |



Date: August 24, 2021
 Scale: 1 to 4,000
 Drawn by: J.U.
 Checked by: M.L.B.

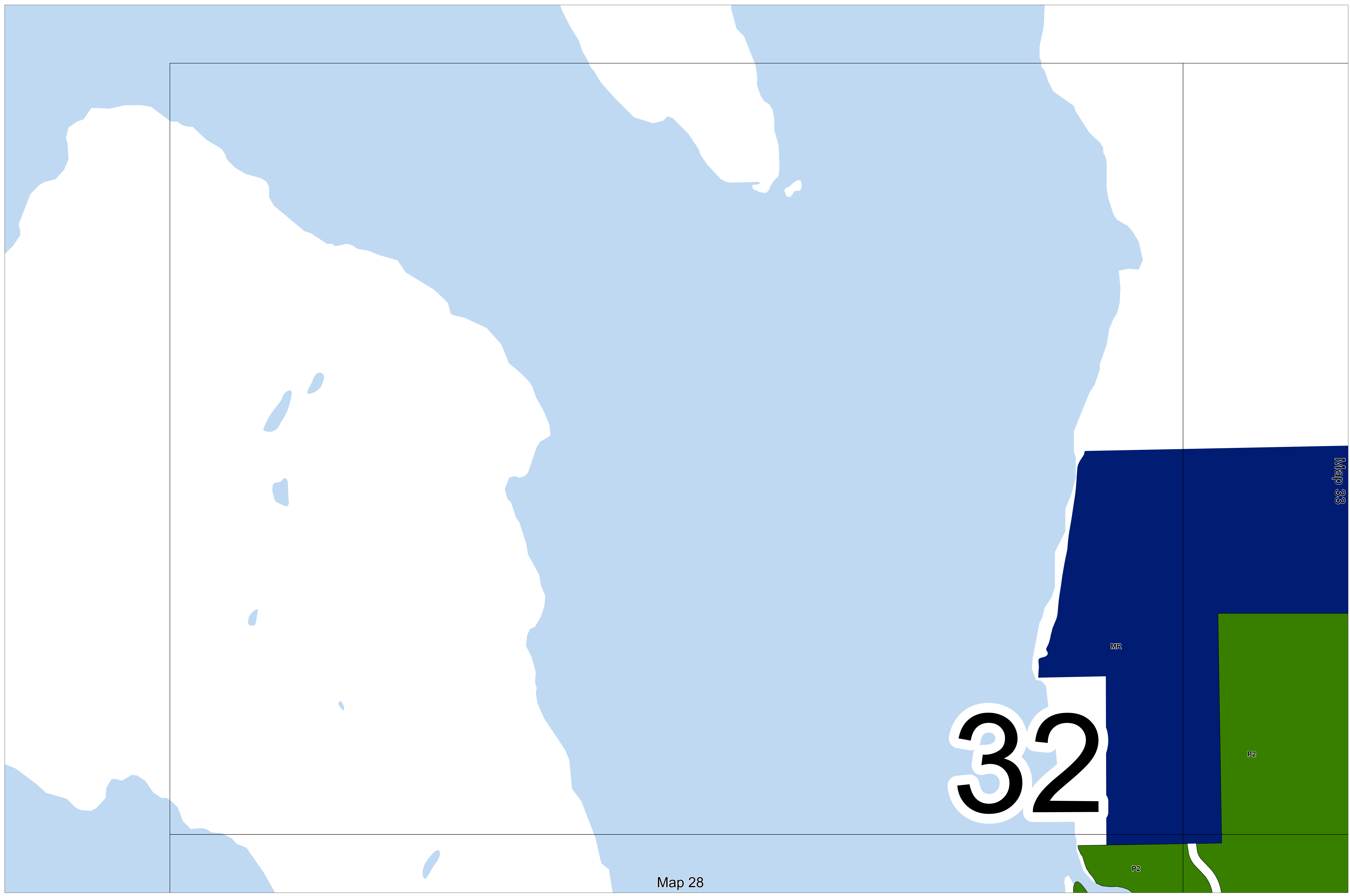
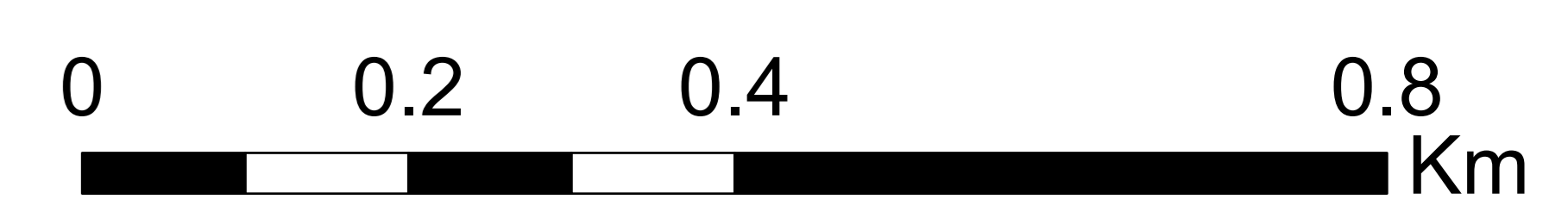



Schedule A Zoning Reference Map 32

- | | |
|--|--|
| A - Agricultural | M1 - Light Industrial |
| A1 - Small Lot Agricultural | M2 - Heavy Industrial |
| CD1 - Comprehensive Development | MR - Resource Management |
| CD2 - Comprehensive Development 2 | P1 - Institutional |
| CD3 - Comprehensive Development 3 | P2 - Park, Recreation and Open Space |
| CH - Highway Commercial | RH - Mobile Home Park |
| CM - Marine Commercial | RL - Lake Area Residential |
| CS1 - Service Commercial | RM1 - Multiple Dwelling Residential 1 |
| CS2 - Service Station Commercial | RM2 - Multiple Dwelling Residential 2 |
| CS3 - Tourist Recreation Commercial | RR1 - Rural Residential 1 |
| CS4 - Tourist Accommodation Commercial | RR2 - Rural Residential 2 |
| CS5 - Lakeside Tourism Accomodation Commercial | RS1 - Single-Dwelling Residential 1 |
| CT1 - Town Centre Commercial | RS2 - Single-Dwelling Residential 2 |
| CT2 - Town Centre Commercial and Residential | RSS - Single-Dwelling and Secondary Dwelling Residential |
| | RT - Two-Dwelling Residential |




Date: August 24, 2021
 Scale: 1 to 4,000
 Drawn by: J.U.
 Checked by: M.L.B.



Map 28

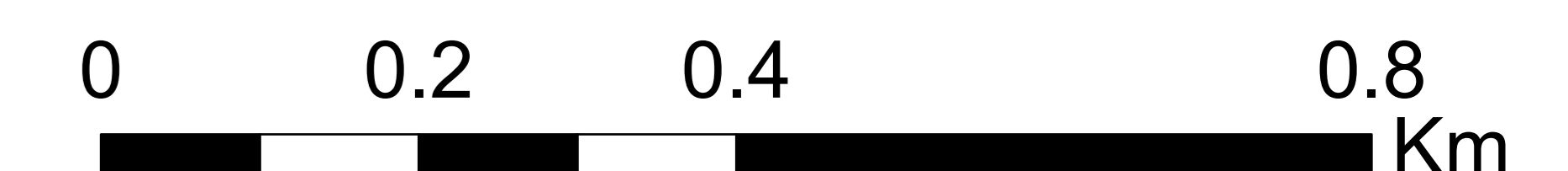

Schedule A Zoning Reference Map 33



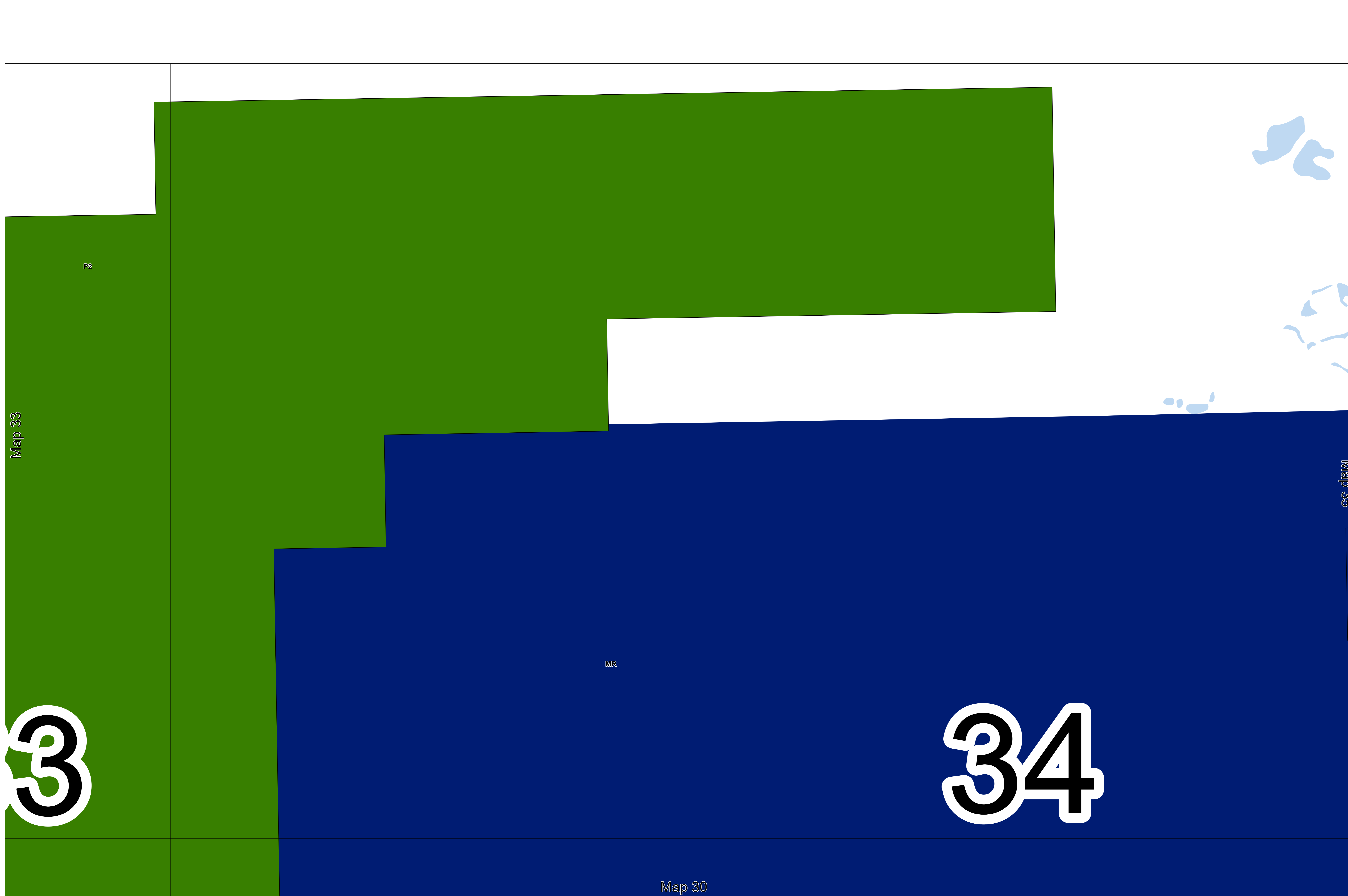
- | | |
|--|--|
| A - Agricultural | M1 - Light Industrial |
| A1 - Small Lot Agricultural | M2 - Heavy Industrial |
| CD1 - Comprehensive Development | MR - Resource Management |
| CD2 - Comprehensive Development 2 | P1 - Institutional |
| CD3 - Comprehensive Development 3 | P2 - Park, Recreation and Open Space |
| CH - Highway Commercial | RH - Mobile Home Park |
| CM - Marine Commercial | RL - Lake Area Residential |
| CS1 - Service Commercial | RM1 - Multiple Dwelling Residential 1 |
| CS2 - Service Station Commercial | RM2 - Multiple Dwelling Residential 2 |
| CS3 - Tourist Recreation Commercial | RR1 - Rural Residential 1 |
| CS4 - Tourist Accommodation Commercial | RR2 - Rural Residential 2 |
| CS5 - Lakeside Tourism Accomodation Commercial | RS1 - Single-Dwelling Residential 1 |
| CT1 - Town Centre Commercial | RS2 - Single-Dwelling Residential 2 |
| CT2 - Town Centre Commercial and Residential | RSS - Single-Dwelling and Secondary Dwelling Residential |
| | RT - Two-Dwelling Residential |



Date: August 24, 2021
 Scale: 1 to 4,000
 Drawn by: J.U.
 Checked by: M.L.B.



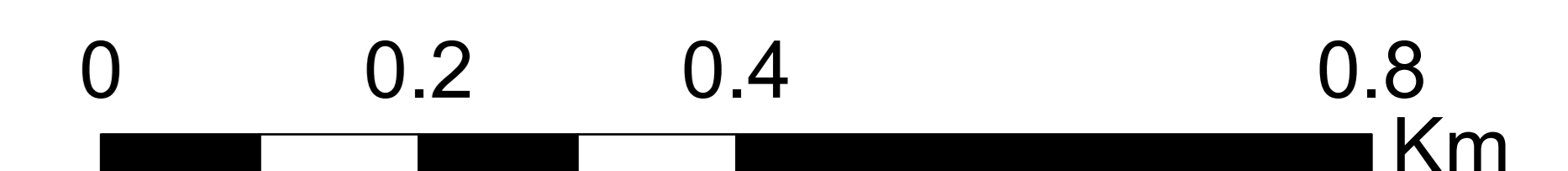

Schedule A Zoning Reference Map 34



- | | |
|--|--|
| A - Agricultural | M1 - Light Industrial |
| A1 - Small Lot Agricultural | M2 - Heavy Industrial |
| CD1 - Comprehensive Development | MR - Resource Management |
| CD2 - Comprehensive Development 2 | P1 - Institutional |
| CD3 - Comprehensive Development 3 | P2 - Park, Recreation and Open Space |
| CH - Highway Commercial | RH - Mobile Home Park |
| CM - Marine Commercial | RL - Lake Area Residential |
| CS1 - Service Commercial | RM1 - Multiple Dwelling Residential 1 |
| CS2 - Service Station Commercial | RM2 - Multiple Dwelling Residential 2 |
| CS3 - Tourist Recreation Commercial | RR1 - Rural Residential 1 |
| CS4 - Tourist Accommodation Commercial | RR2 - Rural Residential 2 |
| CS5 - Lakeside Tourism Accomodation Commercial | RS1 - Single-Dwelling Residential 1 |
| CT1 - Town Centre Commercial | RS2 - Single-Dwelling Residential 2 |
| CT2 - Town Centre Commercial and Residential | RSS - Single-Dwelling and Secondary Dwelling Residential |
| | RT - Two-Dwelling Residential |

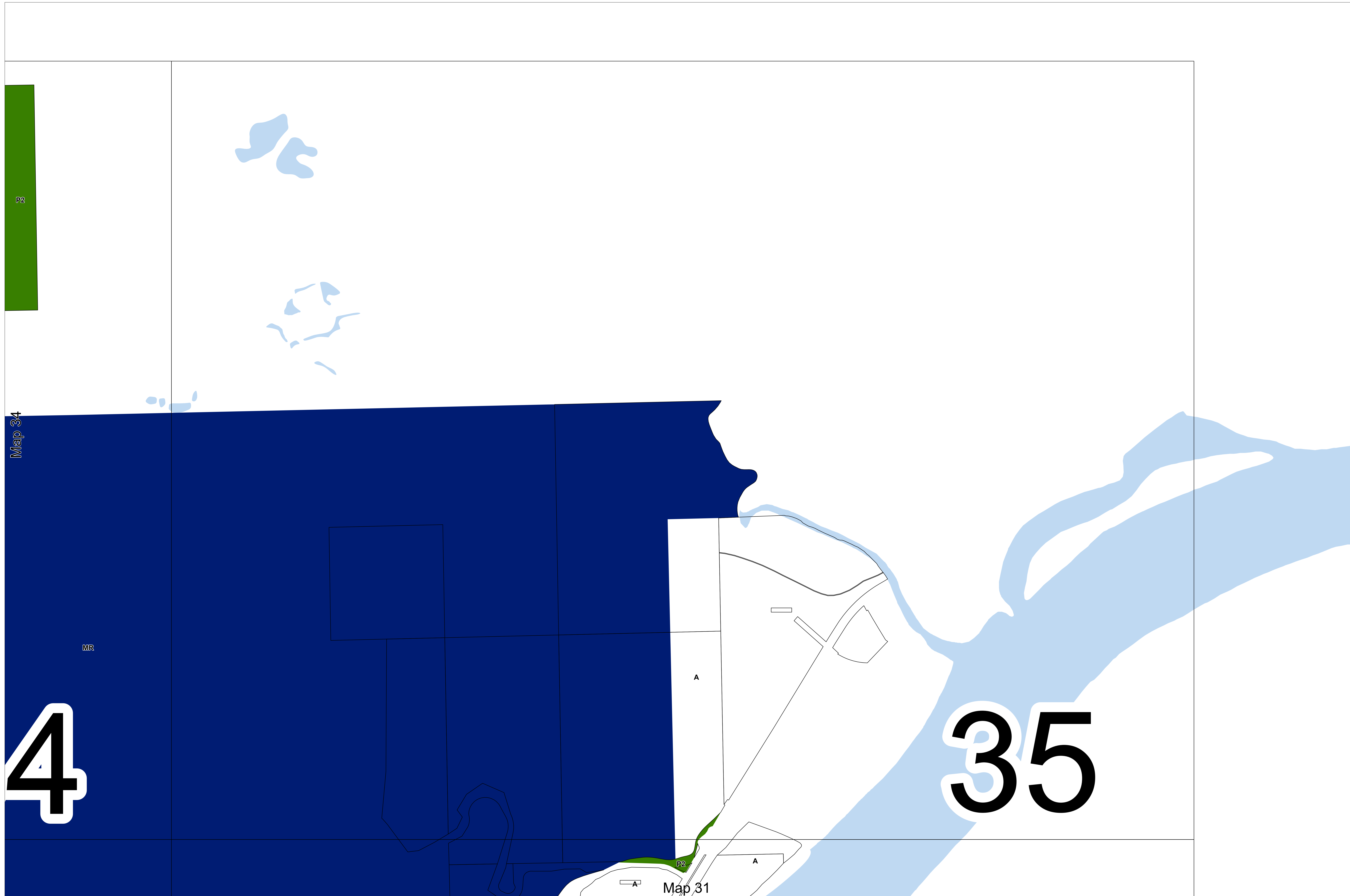


Date: August 24, 2021
 Scale: 1 to 4,000
 Drawn by: J.U.
 Checked by: M.L.B.



Map 30

Schedule A Zoning Reference Map 35



- | | |
|--|--|
| A - Agricultural | M1 - Light Industrial |
| A1 - Small Lot Agricultural | M2 - Heavy Industrial |
| CD1 - Comprehensive Development | MR - Resource Management |
| CD2 - Comprehensive Development 2 | P1 - Institutional |
| CD3 - Comprehensive Development 3 | P2 - Park, Recreation and Open Space |
| CH - Highway Commercial | RH - Mobile Home Park |
| CM - Marine Commercial | RL - Lake Area Residential |
| CS1 - Service Commercial | RM1 - Multiple Dwelling Residential 1 |
| CS2 - Service Station Commercial | RM2 - Multiple Dwelling Residential 2 |
| CS3 - Tourist Recreation Commercial | RR1 - Rural Residential 1 |
| CS4 - Tourist Accommodation Commercial | RR2 - Rural Residential 2 |
| CS5 - Lakeside Tourism Accomodation Commercial | RS1 - Single-Dwelling Residential 1 |
| CT1 - Town Centre Commercial | RS2 - Single-Dwelling Residential 2 |
| CT2 - Town Centre Commercial and Residential | RSS - Single-Dwelling and Secondary Dwelling Residential |
| | RT - Two-Dwelling Residential |



Date: August 24, 2021
 Scale: 1 to 4,000
 Drawn by: J.U.
 Checked by: M.L.B.

